

Assessment of Salmon Stocks and Fisheries in England and Wales



ASSESSMENT OF SALMON STOCKS AND FISHERIES IN ENGLAND AND WALES

Standing report on methods, approaches, and wider stock
conservation and management considerations in 2022



Acknowledgement:

This background report has been compiled jointly by staff from the Centre for Environment, Fisheries and Aquaculture Science (Cefas) Salmon and Freshwater Team at Lowestoft and fisheries personnel from the Environment Agency and Natural Resources Wales. The monitoring and assessment of salmon stocks is funded by Defra and Welsh Government. All the participating organisations would like to extend their thanks and recognition to the various operational fisheries personnel who collect and compile the data used in the annual assessment of salmon stocks (now published as a separate report). Thanks are also due to the National River Flow Archive at the UK Centre for Ecology and Hydrology for providing river flow data, the Game and Wildlife Conservation Trust for data relating to the River Frome, the General Secretary of the International Council for the Exploration of the Sea (ICES) for permission to cite the reports of the ICES Working Group on North Atlantic Salmon and the North Atlantic Salmon Conservation Organisation (NASCO) for permission to include their summary of regulatory measures for the high seas fisheries.

CONTENTS

FOREWORD	5
ASSESSMENT OF SALMON FISHERIES IN ENGLAND AND WALES	7
1. Description of Stocks and Fisheries	7
2. Fishery regulation measures	11
2.1 Decision Structure	11
2.2 Licensing, Net Limitation Orders, and Byelaws	11
2.3 National and river-specific salmon protection byelaws	12
2.4 Catch limits	13
2.5 Phase-outs, closures, and buy-off arrangements	13
2.6 National spring salmon byelaws	14
2.7 Catch-and-release (C&R)	15
2.8 Non-statutory restrictions	16
2.9 Carcass tagging scheme and ban on sale of rod caught fish	16
3. Fishing effort	17
3.1 Allowable effort in net fisheries	18
3.2 Allowable effort in rod fisheries	18
3.3 Utilised effort in net fisheries	18
3.4 Utilised effort in rod fisheries	19
4. Declared catches	20
4.1 Catch reporting arrangements	20
4.2 Catches for the latest assessment year	22
4.3 Catches in coastal, estuary and river fisheries	23
4.4 Catch-and-release (C&R)	23
4.5 Long-term catch trends	24
4.6 Undeclared and illegal catches	24
4.7 Other sources of non-catch fishing mortality	27
4.8 Age composition of catches (nets and rods)	28
4.9 Origin of fish caught (salmon from other countries / farmed & ranched fish)	29
4.10 Assessment of national catch trend for ICES	30
5. Catch per unit effort (CPUE)	31
5.1 CPUE in net fisheries	31
5.2 CPUE in rod fisheries	32
6. Exploitation rates	32
6.1 Homewater exploitation	32
6.2 Assessment of trend in exploitation for the ICES national assessment	32
6.3 Exploitation in fisheries outside England and Wales	33
ASSESSMENT OF THE STATUS OF STOCKS	36
7. Stock monitoring	36
7.1 Surveys of salmon fry and parr	37
7.2 Smolt age, size and run timing	38
7.3 Sea-age and adult run timing	39
7.4 Upstream counts of adult salmon	39
7.5 Tagging investigations	40

7.6	Return rates to rivers	40
7.7	Genetic sampling	41
8.	Assessment of stock status	42
8.1	Assessment procedure for river stocks	42
8.2	Compliance with Conservation Limits (CLs)	45
8.3	Compliance with the Management Objective (MO)	45
8.4	ICES assessment of pre-fishery abundance (PFA) for England and Wales	45
	STOCK CONSERVATION AND MANAGEMENT CONSIDERATIONS	47
9.	Other factors affecting stocks, fisheries, and catches	47
9.1	Condition of returning adult fish	47
9.2	The effect of river flows on angler effort and catches	47
9.3	Extreme weather events	48
9.4	Water and habitat quality	48
9.5	Coronavirus (COVID-19) pandemic	49
10.	Existing and emerging threats to salmon populations	50
10.1	Climate change	50
10.2	Red Vent Syndrome	51
10.3	Other disease issues	52
10.4	Renewable energy schemes (in-river)	53
10.5	Renewable energy schemes (offshore)	54
11.	Salmon conservation activities and opportunities for salmon management	55
11.1	Environmental improvements delivered through River Basin Management Plans	55
11.2	Improving riparian shade to help combat climate change effects	56
11.3	Stocking and hatchery-origin fish	56
11.4	The Salmon Five-Point Approach	58
11.5	A plan of action for salmon and sea trout in Wales – tackling the ‘salmonid emergency’	59
<i>Annex 1.</i>	<i>References</i>	<i>61</i>
<i>Annex 2.</i>	<i>Glossary of terms and abbreviations used in this report</i>	<i>67</i>
<i>Annex 3.</i>	<i>Description of fishing methods (nets and fixed engines) used for taking salmon and migratory trout in England and Wales</i>	<i>71</i>
<i>Annex 4.</i>	<i>North Atlantic Salmon Conservation Organisation (NASCO)</i>	<i>73</i>
<i>Annex 5.</i>	<i>International Council for the Exploration of the Sea (ICES)</i>	<i>77</i>
<i>Annex 6.</i>	<i>European Directives and other measures, or UK equivalents, affecting salmon management</i>	<i>79</i>
<i>Annex 7.</i>	<i>Salmon management procedures/developments in England and Wales</i>	<i>82</i>
<i>Annex 8.</i>	<i>The impacts of the coronavirus (COVID-19) pandemic on the 2020 stock assessment</i>	<i>88</i>

FOREWORD

Annual reports on the status of salmon stocks and fisheries in England and Wales have been produced since 1997. Initially, the reports were prepared jointly by the Centre for Environment, Fisheries and Aquaculture Science (Cefas) and the Environment Agency (EA). However, Natural Resources Wales (Cyfoeth Naturiol Cymru) (NRW) assumed responsibility for salmon management and regulation in Wales in 2013 and all three organisations have contributed to the annual assessment reports since 2014.

Until the 2013 assessment, each annual report was designed to stand alone to avoid the need to refer to previous reports for background information. However, this resulted in much of the descriptive information being very similar to that in reports for previous years. From 2014, therefore, and in the interest of streamlining procedures, it was decided to include the more generic background information in this standing report and to produce a separate shorter annual assessment containing the latest tables and figures. Both documents are available on the GOV.UK website.

A key purpose of the annual assessment is to provide information on the status of salmon stocks and fisheries in England and Wales to the International Council for the Exploration of the Sea (ICES), which is used, in turn, to provide advice to the North Atlantic Salmon Conservation Organisation (NASCO). An account of the way in which ICES uses the national data presented in the annual assessment is provided in Annex 5.

The objectives of NASCO are to contribute to ‘the conservation, restoration, enhancement, and rational management of salmon stocks’. In particular, NASCO is responsible for negotiating the quotas for the marine salmon fisheries operated in Greenlandic and Faroese waters. Annexes 4 and 5 give further information on NASCO and ICES, respectively.

The most recent list of questions to ICES from NASCO is provided in the annual assessment report. Key requests relating to annual events include a need to provide:

- an overview of salmon catches and landings, including unreported catches and salmon caught and released, by country; and production of farmed and ranched salmon;
- a description of the key events of the fisheries and the status of the stocks for the latest assessment year;
- age-specific Conservation Limits for all stocks and a time-series of the number of stocks meeting their Conservation Limits; and
- a compilation of releases of tagged fish.

NASCO seeks information on the fisheries relating to *catches, gear, effort, composition, and origin of the catch (including escapees and sea-ranched fish), and rates of exploitation*. These headings have, therefore, been used in the appropriate sections of this report and are also reflected in the structure of the annual assessment.

As this report aims to provide relevant background in relation to the specific information required by ICES to address the request for advice from NASCO, it does not describe all the activities in England and Wales to maintain, improve, and develop salmon fisheries. More detailed descriptions of such management actions are provided in the following reports prepared for NASCO since 2007:

- NASCO Implementation Plan for Salmon Management in the UK (England & Wales) 2019 to 2024. Available at: https://nasco.int/wp-content/uploads/2022/01/CNL2171_Implementation-Plan_UK-England-and-Wales.pdf.
- Annual Progress Reports. Available at: https://nasco.int/wp-content/uploads/2023/04/CNL2342_APR_UK-England-and-Wales.pdf.
- Focus Area Report on Management of Salmon Fisheries, 2007. Available at: https://nasco.int/wp-content/uploads/2020/02/FisheriesFAR_EnglandWales.pdf.
- Focus Area Report on Protection, Restoration and Enhancement of Salmon Habitat, 2008. Available at: https://nasco.int/wp-content/uploads/2020/02/HabitatFAR_EnglandWales.pdf.
- Focus Area Report on Aquaculture, Introductions and Transfers, and Transgenics, 2009. Available at: https://nasco.int/wp-content/uploads/2020/02/AquacultureFAR_EnglandWales.pdf.

The annual assessment report aims to collate and present data from the most recent full year as early as possible in the following year to meet the time schedule of ICES and NASCO. These data, including assessment results, are initially published as provisional but are updated when complete catch data are obtained, and records validated. These revisions are made in the assessment report in the following year. However, in the case of catches, final catch data are published later in the same year by the Environment Agency and NRW in a separate Salmonid and Freshwater Fisheries Statistics report. The latest report is available at: <https://www.gov.uk/government/publications/salmonid-and-freshwater-fisheries-statistics-2021>.

Cefas, the Environment Agency and NRW would welcome comments or suggestions for improvements to this report and the shorter annual assessment report and associated tables and figures. Contact details are provided on the back cover of this report.

ASSESSMENT OF SALMON FISHERIES IN ENGLAND AND WALES

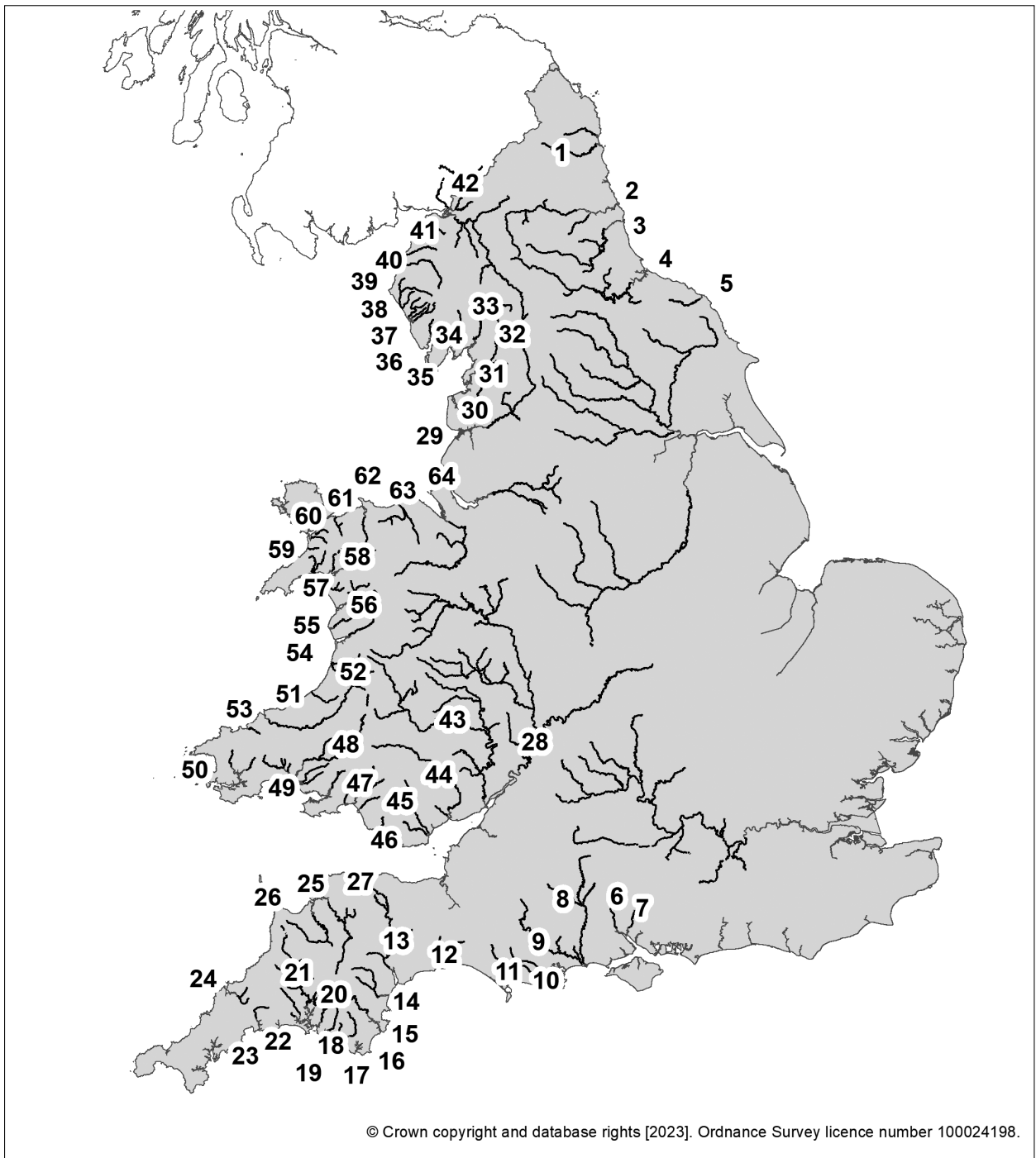
1. DESCRIPTION OF STOCKS AND FISHERIES

There are 49 rivers in England and 31 rivers in Wales that regularly support salmon (Table 1), although some of the stocks are very small and support minimal catches. Of these, 64 rivers were designated 'Principal Salmon Rivers' on the basis that historically they had provided annual rod catches of at least 50 salmon (Figure 1). Through the national salmon management strategy implemented in 1996, all these rivers subsequently had Salmon Action Plans (SAPs) developed for them. These plans reviewed the status of the stocks and fisheries, identified the main factors limiting stock and fishery performance, and drew up a costed list of remedial options. The SAP process also included a requirement for the first time to establish biological reference points (spawning targets) using a nationally consistent methodology that enabled local data and information to be used where this was considered appropriate. Over time, reflecting the wider acceptance of biological reference points for salmon management, particularly by NASCO on the recommendation of ICES, spawning targets were later referred to as Conservation Limits (CLs) and Management Targets (MTs) (see Annex 7 for details). These have subsequently been set for all Principal Salmon Rivers and compliance with them is assessed annually to determine stock status and to assess the need for management and conservation measures.

Organisational structures have changed over time, however, salmon rod and net catch data are still compiled and presented separately in the annual assessment for Wales and the seven regions of England (although many of the tables do not include data for the Anglian and Thames regions). The rivers containing salmon that fall into each geographical region are shown in the table below. There are no salmon rivers in the Anglian region, but this region is included in some tables as it has a coastal net fishery, which prior to the implementation of the national Salmon and Sea Trout Protection byelaws in England in 2019, exploited very small numbers of salmon (see Section 2.5).

Table 1. Salmon rivers of England and Wales.

Region	River	Region	River	Region	River
North East	Aln	South West (cont.)	Fowey	Wales (cont.)	Afan
	Coquet		Camel		Neath
	Tyne		Torridge		Tawe
	Wear		Taw		Loughor
	Tees		Lyn		Gwendraeth Fawr & Fach
	Yorkshire Esk	Midlands	Trent		Tywi
	Ouse		Severn		Taf
Anglian		North West	Mersey		E & W Cleddau
Thames	Thames		Ribble		NeVERN
Southern	Itchen		Wyre		Teifi
	Test		Lune		Aeron
South West	Hants Avon		Kent		Ystwyth
	Stour		Leven		Rheidol
	Piddle		Crake		Dyfi
	Frome		Duddon	Dysynni	
	Axe		Esk (Cumbria)	Mawddach & Wnion	
	Exe		Irt	Artro	
	Teign		Ehen	Dwyrhyd	
	Dart		Calder	Glaslyn	
	Avon (Devon)		Derwent	Dwyfach & Dwyfawr	
	Erme		Ellen	Llyfni	
	Yealm	Eden	Gwyrfai		
	Plym	Esk (Border)	Seiont		
	Tavy	Wales	Wye	Ogwen	
	Tamar		Usk	Conwy	
	Lynher		Taff	Clwyd	
Looe	Ogmore		Dee		



English river systems			Welsh river systems	
1 Coquet*	15 Dart*\$	29 Ribble*	43 Wye*\$	55 Dysynni*
2 Tyne*	16 Avon (Devon)*	30 Wyre*	44 Usk*\$	56 Mawddach*\$
3 Wear*	17 Erme*\$	31 Lune*	45 Taff*	& Wnion*
4 Tees*	18 Yealm*\$	32 Kent*	46 Ogmore*	57 Dwyrhyd*
5 Esk (Yorkshire)*	19 Plym*	33 Leven*	47 Tawe*	58 Glaslyn*
6 Test*	20 Tavy*\$	34 Crake*	48 Tywi*	59 Dwyfach &
7 Itchen*\$	21 Tamar*	35 Duddon*	49 Taf*	Dwyfawr*
8 Avon (Hants)*\$	22 Lynher*	36 Esk (Cumbria)*	50 E & W Cleddau*	60 Seiont*
9 Stour (Dorset)*	23 Fowey*	37 Irt*	51 Nevern*	61 Ogwen*
10 Piddle*	24 Camel*\$	38 Ehen*\$	52 Teifi*\$	62 Conwy*
11 Frome*	25 Taw*\$	39 Calder*	53 Rheidol*	63 Clwyd*
12 Axe*	26 Torridge*	40 Derwent*\$	54 Dyfi*	64 Dee*\$
13 Exe*	27 Lyn*	41 Eden*\$		
14 Teign*\$	28 Severn*	42 Esk (Border)*		

Figure 1. Map of England and Wales showing the main salmon rivers (in black) and denoting those that are Principal Salmon Rivers (*) and those designated as Special Areas of Conservation (\$) in which salmon must be maintained or restored to favourable conservation status.

Salmon rod fisheries in all rivers are subject to the controls described below. Increasingly, actions to improve salmon stocks in England and Wales are being delivered through the WFD as retained under UK law. These actions build on the earlier SAPs that were prepared for all the Principal Salmon Rivers and are delivered at catchment level and underpinned by the broader River Basin Management Plans (Section 11.1). More recently, following the implementation of NASCO salmon stock rebuilding programme guidance, there is growing emphasis on the need to revisit the development of catchment-specific action plans for salmon management that can be embedded within the catchment management planning framework.

Eighteen rivers have been designated Special Areas of Conservation (SACs), under the EU's Habitats Directive (92/43/EEC) as retained under UK law, with salmon as a named qualifying interest feature. This places an additional requirement on relevant authorities to maintain the habitats in these rivers in a favourable condition for salmon. Further details about this and other European Directives and measures, or UK equivalents, affecting salmon management are provided in Annex 6.

A large number of specialised salmon fishing methods have been used in England and Wales. These can be grouped into five generic categories: gill nets (which entangle fish), sweep nets (which encircle and trap fish), hand-held nets, fixed engines (a term used to describe various fixed fishing gears), and rods. Brief descriptions of all the various netting methods (including fixed engines) that have been employed are provided in Annex 3.

Rod fishing for salmon is licensed on all rivers supporting salmon stocks, and a range of controls to protect these salmon stocks have been implemented including season, method, and catch-and-release (C&R) measures. For net or fixed engine fisheries, the majority have been closed to protect salmon stocks in England since 2019 and in Wales since 2020. Where they remain, they principally target sea trout and any salmon caught are required to be released.

Details of the various regulatory measures and other factors that limit fishing effort, and how these have changed over time, are provided in Section 2.



Lave netsman (photo courtesy of Environment Agency)

2. FISHERY REGULATION MEASURES

2.1 *Decision Structure*

A Decision Structure for determining controls on salmon fisheries in England and Wales has been developed in line with NASCO guidance to assist in applying fisheries regulations in a logical and consistent manner. This tool focuses on an assessment of the probability of a given river's salmon stock achieving the Management Objective (MO) in five years' time (the MO requires that a river stock meet or exceed its CL in at least four years out of five – i.e., at least 80% of the time). It helps to highlight the need for management actions, where these may be appropriate. A schematic representation of the Decision Structure is provided in Annex 7. A review is underway to re-examine the current methodology for assessing salmon stocks, along with the associated compliance scheme and Decision Structure; this is considering the need, and options, for possible improvements. The aim is to complete this review by 2024 with the likelihood that any proposed recommendations and improvements will be introduced in stages.

The primary aim of salmon management is to ensure that stocks remain at sustainable population levels in the long-term, implementing stock conservation and restoration measures where appropriate to maintain stocks in a favourable condition. In making such decisions, socio-economic factors may also be taken into account when new management measures are being considered. Socio-economic considerations may influence the nature and extent of any control measures that are implemented reflecting the status of the stock and the rate of stock recovery that is required (Annex 7). Further details are available in the NASCO Implementation Plan for Salmon Management in UK (England & Wales) 2019 to 2024: https://nasco.int/wp-content/uploads/2022/01/CNL2171_Implementation-Plan_UK-England-and-Wales.pdf.

2.2 *Licensing, Net Limitation Orders, and Byelaws*

Salmon fisheries in England and Wales are primarily regulated by effort controls, which specify the nature of the gear that may be operated, along with where, when, and how it may be used. Anyone fishing for salmon with nets, traps or rods must have a licence, and numbers of net/trap licences issued are usually limited by Net Limitation Orders (NLOs) that apply to individual fisheries (e.g., within each estuary). A full listing of the NLOs applying to salmon net fisheries in England and Wales is provided in the annual assessment report. A small number of trap fisheries are privately owned and are not subject to NLOs; these fisheries are referred to as 'historical installations' and their use must be authorised by the Environment Agency or NRW (provisions that came into force with the Marine and Coastal Access Act, 2009); this authorisation may have conditions (e.g., catch limits and/or catch and release) attached. There is no limit on the number of rod licences that can be issued.

Regulations have typically been applied on a multi-annual basis, usually operating for five to ten years, although with intermediate reviews where these are considered appropriate. This regulatory process has been designed to ensure some stability and continuity in the fisheries, while at the same time allowing new management actions (e.g., seeking to restore the stock above its CL to be applied over an appropriate time frame). The possibility of moving to a system whereby the annual assessment will be linked to an annual management response is one of the issues being explored further as part of the ongoing review of current procedures. The heritage status of some net and fixed engine fisheries can also be taken into account when determining appropriate regulatory controls. For example, consideration may be given to retaining a residual fishery and/or

permitting a low level of catch. Further details of the approaches used for assessing the heritage value of fisheries are provided in a separate report, available at: www.gov.uk/government/publications/method-for-assessing-the-heritage-value-of-net-fisheries.

Byelaws may be introduced to make reductions in fishing effort in rod and net fisheries (e.g., length of seasons, fishing gear restrictions, or where and when fishing may take place). Where there is a justified and serious conservation concern, byelaws can be used to close net fisheries or impose mandatory C&R on all fisheries. However, emergency byelaws can only be introduced where the cause for concern was previously unforeseen, that the measure being introduced addresses the concern, and that the byelaw is required as a matter of urgency. In response to ongoing concerns about the depleted status of stocks across England and Wales, Salmon and Sea Trout Protection byelaws were introduced in England and Wales in 2019 and 2020, respectively, to further restrict the levels of exploitation by nets and rods (see Section 2.3).

2.3 National and river-specific salmon protection byelaws

The Salmon and Sea Trout Protection byelaws for England were approved in December 2018 and applied from the 2019 season. These comprise:

- The closure of all net fisheries for 'at risk' and 'probably at risk' rivers in 2019, including all remaining drift net fisheries;
- Mandatory C&R by anglers on rivers that were classed as 'at risk' in the 2017 assessment, and on rivers that are listed as 'recovering rivers' (Table 2);
- Voluntary C&R targets in excess of 90% on rivers classed as 'probably at risk' in the 2017 assessment;
- Renewal of the 1998 Spring Salmon Byelaws. These protect the larger, early running salmon, and do not introduce any new restrictions (see Section 2.6).

The 'All Wales' and 'Cross-Border (Wye and Dee)' fishery byelaws were implemented from 1 January 2020, following extensive public consultation beginning in 2017, including a Local Inquiry (the report can be found [here](#)). These comprise:

- Mandatory C&R fishing of all salmon at all times for rod fisheries in all rivers in Wales;
- The introduction of partial method prohibitions on bait (worm, prawn, and shrimp), use of treble hooks and barbed hooks;
- The implementation of mandatory C&R fishing and method controls on two of the three cross-border rivers – Dee and Wye in Wales;
- Mandatory C&R of salmon at all times in all net fisheries, with arrangements for the last very small fishery under negotiation;
- Revised start and finish dates for net fishing seasons.

Both the English and Welsh measures apply for a period of ten years, subject to a mid-term review.

In 2022, commensurate byelaws requiring catch and release, and method restriction to promote the survival or released fish, were renewed on the Rivers Usk and Wye in Wales for 7 years, bringing them in line with the 'All Wales Byelaws'.

Since 2020, additional rod fishery protection byelaws have been implemented on a number of Principal Salmon Rivers in England and on cross-border river catchments in Wales, where the available evidence has suggested the need for more protective fishery management regulations with an objective of seeking to maintain salmon populations at sustainable levels.

A full list of the byelaws applying to salmon rod fisheries in England and Wales is provided in Annex 3 of the annual assessment report. This includes details of season lengths, method restrictions, mandatory C&R, and bag limits.

Table 2. Rivers in England designated as ‘recovering rivers’, which have been subject to mandatory C&R of salmon since 2019.

Name of River	Region	Name of River	Region	Name of River	Region
Allen	South West	Fal	South West	Seaton	South West
Aln	North East	Gilpin	North West	Sid	South West
Annas	North West	Harbourne	South West	Skelton Beck	North East
Avill	South West	Heddon	South West	Skinningrove Beck	North East
Bela	North West	Keer	North West	Stour	Southern
Belford Burn	North East	Lerryn	South West	Team	North East
Blackeney Brook or Backpool Brook	South West	Looe	South West	Thames	Thames
Blyth	North East	Meon	Southern	Trent	Midlands
Bristol Avon	South West	Medway	Southern	Valency	South West
Brit	South West	Mersey	North West	Wansbeck	North East
Derwent (Tyne)	North East	Mite	North West	Waren Burn	North East
Don	North East	Otter	South West	Washford	South West
Doniford	South West	Par	South West	Weaver	North West
Ellen	North West	Parrett	South West	Winster	North West
Ems	Southern	Porth	South West	Yorkshire Ouse	North East

Note that only ‘recovering rivers’ with the prospect of annual rod catches of at least 50 fish around the time (~1996) of the development of Salmon Action Plans (SAPs) were designated Principal Salmon Rivers.

2.4 Catch limits

While, historically, there have been some catch limits for salmon net fisheries (with regulation focusing on effort controls), these have been superseded by the salmon byelaws introduced in England and Wales in 2019 and 2020, respectively (see Section 2.3).

2.5 Phase-outs, closures, and buy-off arrangements

Since 1996, there has been a policy in England and Wales to close coastal net fisheries that exploit predominantly mixed salmon stocks where our capacity to manage individual stocks is compromised. Where this applies, an NLO of zero has been introduced and the number of licences issued has declined as existing licensees retire. Similar phase-outs have also been applied in some other fisheries where there were concerns about stock status. Following the introduction of the Salmon and Sea Trout Protection byelaws in England, the majority of salmon net fisheries around the English coast were closed. A subsequent catchment-specific byelaw has closed the salmon net fisheries on the River Severn, with the exception of the limited heritage lave net fisheries that are still allowed to operate on a catch and release basis.

Mandatory C&R of salmon was introduced on all net and rod fisheries in Wales in 2020 reflecting the poor risk status of all individual river stocks. The largest phase-out scheme has operated in the North East coast net fishery. The phase-out began in 1993, immediately prior to which

142 drift net licences had been issued, with higher numbers previously. In 2003, the remaining 69 licensees using drift nets along the coast of Northumberland and Yorkshire were offered compensation, on a voluntary basis, to permanently relinquish their licences. This resulted in the number of drift net licences being reduced to 16 in 2003 (an immediate reduction of 77%). The North East coast fishery NLO was reviewed again in 2012, and a decision made to maintain the phase-out of the drift net fishery, extend the phase-out to the coastal T & J nets, and for the drift net fishery to be closed by 2022 when the NLO expired. Under the national salmon protection byelaws implemented in 2019 (Section 2.3), the drift net fishery was closed and mandatory C&R of any salmon caught by the remaining coastal T & J nets has been required. The T & J nets fishing seasons have also now been reduced in some districts to prevent the bycatch of salmon (i.e., fishing will be restricted to those months when sea trout predominate in the catch). The 2022 North East NLO again reviewed the situation with the T & J net fishery and again recommended the gradual phase-out of the North East T & J net licences through the new NLO.

The Anglian coastal net fishery is also subject to a gradual reduction based on the policy of phasing out coastal fisheries predominantly exploiting mixed stocks, although, in this case, the stocks targeted are primarily sea trout and the nets have historically caught few salmon; typically less than 5 salmon per year with none being reported within the last 5 years. Under the national byelaws introduced in England, it is now mandatory to release any salmon caught by the remaining nets.

The policy to phase out coastal salmon fisheries predominantly exploiting mixed stocks has had a major effect on catches. The largest change has occurred in the North East coast fishery, but there have also been reductions and closures of a number of other fisheries. Although there have been large annual fluctuations, the overall effect of these measures has been to reduce the retained catches in mixed stock coastal fisheries from an annual average of about 41,000 fish for the period 1988–1992 to a little under 32,000 for the period 1998–2002 and under 12,000 fish in the period 2003–2018. No retained salmon catches were declared by net fisheries in England in 2019, and all net caught salmon since 2020 have been released throughout England and Wales.

In addition to phase-outs, a number of other effort reductions have been implemented over recent years, in particular to restrict the available fishing time in some fisheries and through agreements to release fish. For example, netters fishing on the Avon and Stour (Christchurch Harbour) and on the Piddle and Frome (Poole Harbour) have previously been compensated to release all salmon caught. The Avon and Stour fishery was closed in 2012, but the release provision for all salmon continued to apply to the single seine net that is allowed to operate in Poole Harbour. Typically, such measures have been facilitated through compensation payments (buy-offs). Details of all the arrangements to reduce netting effort in the most recent year, and a summary of earlier measures, are provided in Tables 4 and 5 of the annual assessment report. More recently, the Christchurch harbour net fishery has now been closed through the introduction of the Christchurch Harbour salmon protection and sea trout protection byelaws that have been implemented in 2022.

2.6 National spring salmon byelaws

In response to a widespread decline in stocks of early-running multi-sea-winter (MSW) salmon in the 1980s and 1990s, it was determined that exploitation of this stock component needed to be reduced. Consequently, the national spring salmon measures were introduced in 1999. Under these measures, netters have been banned from killing, and in most cases fishing for, salmon before 1 June. Mandatory C&R was imposed for rod fisheries as an alternative to the closure of fisheries in the early part of the fishing season (prior to 16th June), aiming to allow continued fishing with minimal loss of stock, and restricted the methods that they can use before

this date to artificial flies or lures to reduce post-capture mortality. The total package of national spring salmon measures was reviewed, consulted upon, and renewed for a further 10 years in December 2008. In England, the spring salmon byelaw protection measures have now been extended under the national salmon protection byelaws 2019 for a further 10 years (Section 2.3). In Wales, the implementation of the 'All Wales' salmon protection byelaws (2020), 'cross-border' salmon protection byelaws (2021), River Usk salmon and sea trout byelaws (2021), and River Wye salmon and sea trout byelaws (2021) have superseded the requirement to implement the spring salmon byelaw measures.

The introduction of the national measures has had a substantial impact on catches. For net fisheries, the number of fish caught before 1 June has fallen from a 5-year average (1994–1998) of almost 3,000 fish (6.7% of the total catch) to under 70 (2.1% of the total catch) since 1999, all of which had to be released. In 2022, the number of salmon caught and released before 1 June was 90, representing 15.9% of the total catch. However, the percentage of salmon caught and released before 1 June since 2019 cannot be directly compared to the values presented in the preceding years because of the additional measures introduced by recent national byelaws in England and Wales. In addition, caution needs to be exercised when comparing the percentage of salmon bycatch since 2019. Net catches have declined to relatively low levels and minor differences in these values result in large percentage differences among years. Annual fishing effort by nets, now targeting sea trout, has declined to historically low levels and proportionally more effort is spent fishing before 1 June compared to earlier periods in the time series.

The national measures have contributed to an increase in C&R rates in rod fisheries (Sections 2.7 and 4.4) and have also affected catches. On average, catches before 1 June, including fish released, comprised 11% of the total (retained and released) declared rod catch in the five years prior to the measures (1994–1998), while this has fallen to a mean of about 7% since 1999.

An analysis of the numbers of salmon released by weight category (<3.6 kg (8 lbs), 3.6–6.4 kg (14 lbs), and >6.4 kg) and season, for the years since 1998, is included in the latest annual salmon stock assessment report. This indicates that since the introduction of the national measures to protect spring salmon, anglers have been releasing an increased proportion of all fish caught after June, and large salmon in particular.

2.7 Catch-and-release (C&R)

The practice of C&R in rod fisheries has increased progressively over the last 30 years. When C&R was first recorded in 1993, 10% of the declared catch was reported to have been released. Levels have risen to at least 80% since 2016. In 2022, the C&R rate was 96%, which is the highest percentage ever recorded. While the spring salmon measures contributed to this increase (Section 2.6), the increase in C&R has largely resulted from voluntary implementation by anglers, aided by active promotion and the provision of best practice guidance. Levels of C&R have been further enhanced on some rivers through negotiated agreements. On the Rivers Test and Itchen (formerly Southern Region) and the Frome and Hampshire Avon (formerly South West Region), the salmon fisheries have reached voluntary agreements for all fish to be released and, in some cases, to make C&R compulsory in their Fishery Association rules. A number of other informal C&R targets have been agreed with fishery associations on other rivers.

More recently, mandatory controls requiring 100% C&R have been introduced on a number of Principal Salmon Rivers through the implementation of local and national byelaws (Section 2.3). Mandatory C&R of salmon has been required on all rivers in Wales since 2020. In England, mandatory C&R of salmon has applied from 2019 for three rivers (Yealm, Stour, and Calder)

that were categorised as 'at risk' in the 2017 assessment, and for recovering rivers. For rivers categorised as 'probably at risk', voluntary C&R targets in excess of 90% are sought within 5 years. Rivers in England were subject to further review in 2022 to ensure that the requirements and targets are being achieved. Of the 38 Principal Salmon Rivers in England that reported a catch of salmon in 2021, 13 (34%) had 100% C&R rates after 16 June and all those classed as 'at risk' in the 2017 assessment complied with the mandatory C&R requirement. In contrast, 7 rivers designated as 'probably at risk' in the 2017 assessment did not comply with the voluntary C&R target after 16 June in 2021. The status of 5 of these river stocks has declined further since 2017, with the latest assessment now classifying them as 'at risk'. Therefore, consideration will be given on whether to persist with the voluntary measures or implement mandatory C&R byelaws to improve the protection of stocks.

2.8 *Non-statutory restrictions*

As well as statutory measures, various voluntary measures are in place. These include agreements between angling and netting interests, which result in netters being compensated to release fish or not to fish. In addition, non-statutory restrictions are introduced by some fishery owners and angling associations on methods and fishing areas. However, there is no national record of these. For example, fishery owners on the Rivers Frome and Piddle have discouraged worming on their waters. Local arrangements also exist on the Hampshire Avon where angling for salmon ceases on days when water temperature (measured at 09:00 at Knapp Mill) exceeds 19°C. Similar arrangements are in place on the Rivers Test, Itchen, Wye, and Usk to restrict angling during periods of high temperature.

2.9 *Carcass tagging scheme and ban on sale of rod caught fish*

A national byelaw came into effect in England and Wales in 2009 requiring all net-caught salmon and sea trout to be individually tagged with a carcass tag immediately after capture and for the details of all fish caught to be recorded in an annual logbook. A national byelaw banning the sale of rod-caught salmon and sea trout in England and Wales also came into effect in 2009, and the Marine and Coastal Access Act, 2009, extended existing legislation to enable 'handling salmon (and sea trout) in suspicious circumstances' to include 'selling'. These measures were designed to reduce the sale of illegally caught fish and to improve net catch estimates in compliance with international obligations to reduce the levels of illegal and unreported catch (Section 4.6). In tandem with the carcass tagging scheme, the ban on the sale of rod caught fish was designed to close a loophole whereby illegally caught fish could be offered for sale, and to discourage a small minority of anglers from killing a significant number of salmon (and sea trout) for sale.



Carcass tag (photo courtesy of Steve Williams, Environment Agency)

A review of the byelaw provisions relating to both carcass tagging and the ban on sale of rod caught fish concluded that the measures had worked well and that there was no need to change the byelaws (Environment Agency, 2010). Surveys have also indicated a high level of awareness among fishmongers and the wider catering industry, and that the measures were generally supported among the catering trade and by fishers. Further, anecdotal reports indicate that these measures have significantly raised awareness among those who buy fish, in particular, about the risks they face if they are found to be in possession of 'questionable' fish. Such reports also suggest that the measures have greatly reduced the incidence of anglers taking and selling large numbers of salmon and sea trout; this is supported by evidence of fewer 'back door' sales of fish. Consultation with Environment Agency enforcement officers has indicated satisfaction with the measures which are regarded as being positive and working well. Surveillance, inspection (e.g., of catering premises) and information gathering activities support this view. Since 2019 in England and 2020 in Wales, the national byelaws have prohibited the harvest of wild Atlantic salmon by commercial net fisheries and therefore there should be no carcass tagged wild Atlantic salmon originating from England or Wales available for sale. It is impossible to quantify the precise impact of these measures on catches. However, carcass tagging is expected to have resulted in a modest increase in reported catch, while the ban on sale of fish has facilitated the steady increase in C&R rates in rod fisheries. Both measures have also contributed to a simultaneous reduction in the unreported and illegal catch estimate (see Section 4.6).

3. FISHING EFFORT

Recent and historic byelaw controls described in Section 2 provide limits on the types of methods that can be deployed and in some instances, the 'allowable' fishing effort, in England and Wales in order to control the levels of exploitation on salmon and sea trout. Although catch limits have been used in recent years to control the level of salmon catch in some net fisheries, these are no longer required in either England or Wales owing to the implementation of the closure of salmon net fisheries in England or the requirement for 100% catch and release for those net fisheries that remain licensed either for heritage purposes or to enable the exploitation of sea trout.

The amount that netters actually fish within any given year (the 'utilised' effort) varies due to weather conditions, perceptions about the numbers of fish available, and other factors such as the increased costs of net licences, fuel, and fishing gear. Changes in rod licence costs, the imposition of mandatory C&R and reductions in the availability of salmon to rod fisheries are also likely to have affected the overall take-up of licences and effort. Changes in the allowable and utilised effort are discussed in more detail below. It is important to recognise that whilst overall rod angling effort for salmon may have declined over time, this does not necessarily reduce the overall level of exploitation of that stock. It is evident from the catch return data that most of the reported rod catch on many Principal Salmon Rivers tends to be taken by a relatively small number of anglers. This may therefore maintain or increase the level of exploitation on the available salmon stock. This issue is particularly relevant in recent years as salmon stocks on many Principal Salmon Rivers have declined. This is combined with changes in run timing that can make more of the whole of the returning salmon stock available to the rod fishery. These relationships can vary annually depending upon the prevailing environmental conditions therefore making the estimation of stock exploitation rates based upon effort alone very difficult.

3.1 Allowable effort in net fisheries

As noted above, no net fishing directed at salmon is permitted by the national byelaws in England and Wales. Hence, there is no allowable effort for salmon in net fisheries. However, this section describes the changes in allowable effort that occurred since the 1970s. The regulatory measures applied to net fisheries provided an overall limit on the 'allowable' fishing effort. The marked decline in the numbers of licences issued for all types of nets and traps dating back to the 1970s reflected both the measures taken to reduce levels of exploitation (especially in mixed stock fisheries) and the declining commercial viability of some fisheries. While the reduction in the number of licences provided an indication of the extent of effort reduction, the actual reduction in allowable effort was often greater than this because of additional restrictions, principally on the amount of time available for fishing. Nevertheless, there may also have been the potential in some fisheries for fishers to have made more use of available time when conditions were favourable.

3.2 Allowable effort in rod fisheries

The regulatory controls applying to rod fisheries were summarised in Section 2. The national spring salmon measures have influenced allowable effort in rod fisheries.

3.3 Utilised effort in net fisheries

As noted in Section 3.1 and earlier, there has been no allowable effort in net fisheries targeting salmon since 2020, and hence there has been no utilised effort. However, details on patterns in historic utilised effort are informative about the development of the fishery and its management over recent decades.

Since the late 1990s, netters have been required to report effort data along with their catches. In most fisheries this has previously been reported as the number of tides fished, although in the North East coast fishery and for the fixed engines in the former Midlands and North West Regions effort has traditionally been reported as the number of days fished. Since 2011, revised logbook reporting arrangements have meant that effort data have been available as days fished for all fisheries. Reporting rates for net fisheries have been at, or close to, 100% for many years

and since 2009, this has been reinforced by the requirement for carcass tagging – note, however, that the national byelaw prohibits salmon harvest by commercial fisheries and therefore carcass tagging is no longer relevant.

These data provide an estimate of the total utilised effort in salmon net fisheries, and data for the most recent year are available in the latest annual assessment report.

There was typically considerable variation between the levels of utilised effort in individual fisheries. It was virtually impossible for most fisheries to have utilised 100% of the allowable effort (except for some fixed engines) due to factors such as weather conditions, tide heights, and availability of fishing stations. In the North East coast fishery, for example, it had been suggested that no more than about 75% of the allowable effort could be used in the summer months under typical weather conditions (Anon., 1997). In some years prior to 2019, however, when conditions had been favourable (and catches relatively high), it had been possible for the drift nets in this fishery to utilise a higher proportion of the available days.

The overall changes in allowable and utilised effort (expressed in days), and the percentage of available days utilised by netters, over the time series is provided in the annual assessment report. The percentage of fishing days utilised had shown a general decline over much of the period, up to 2019, although there had been a marked upturn in some recent years. This is thought, in large part, to have reflected the improved catch in these particular years and suggested that the take-up of available fishing opportunities was strongly influenced by catch rates, although the availability of suitable weather conditions also affected fishing opportunities.

3.4 Utilised effort in rod fisheries

The numbers of salmon (and migratory sea trout) angling licences purchased each year (annual and short-term) are provided in the annual assessment report for the period since 1994. No comparable data are available for earlier years because of changes in licensing arrangements. The number of short-term (one day and eight day) rod licences issued has shown a gradual decline over the period. The number of annual licences has changed more markedly, decreasing from ~27,000 in 1994 to ~15,000 in 2001 (down 44%), mainly due to the decline in salmon stocks and the introduction of restrictions on angling, especially those to protect early-run MSW fish (compulsory C&R before 16 June). Licence sales were particularly low in 2001 due to the restrictions on access to many rivers as a result of an outbreak of the 'foot and mouth' livestock disease. Sales of annual licences then increased, reflecting efforts to promote angling and to reduce levels of licence evasion through targeted enforcement, but have fluctuated subsequently. There was a marked upturn in the annual licences issued in 2017 due to the introduction of a free licence for juveniles (under 18s). Both the outbreak of coronavirus (COVID-19) and a requirement for increased C&R fishing may have been linked to the reductions in licence uptake and angling effort in 2020. Provisional data for 2022 indicate that 2,141 junior annual licences were issued compared with 17,292 adult annual licences. Junior licences, including short-term licences, accounted for 10% of all licence sales in 2022.

Catch returns from licensed anglers indicate where fishing took place. While the regional structure of the Environment Agency ceased to apply in 2014, these returns have continued to be reported to the previous regional framework to provide continuity of the time series. Time series of the total rod days fished in each former region are provided in Table 8 of the annual assessment report.

As indicated in Section 2.6, the national measures for rod fisheries introduced in 1999 prohibited the killing of salmon by anglers prior to 16 June and restricted the methods they can use before this date to artificial flies or lures. The apparent decrease in average annual rod fishing effort between 1994 and 1998 (the 5 years prior to the national measures) and subsequently, is thought, in part at least, to reflect this change. Surveys suggested around 20% of the overall angler effort took place prior to 16 June, although there was substantial variation between regions. Expressed as a percentage of all the days fished early in the season in England and Wales, the highest fishing effort before 16 June consistently occurred in Wales and may have reflected early season fishing targeted at sea trout rather than salmon.

Fishing effort data (days fished) submitted via the licence returns do not distinguish between times spent fishing for salmon and sea trout separately. However, this information is important for estimating angling exploitation rates, which are used on rivers without traps or counters in the assessment of compliance with CLs (see Annex 7).

Surveys conducted in 1992 and 2006 indicated that around a quarter (28% and 26%, respectively) of angler effort nationally was then directed at sea trout only (Table 3). Effort directed at sea trout appears to have been a little more consistent across regions in 1992 (range 24 to 34%), compared with 2006 (18 to 36%). In both years, the highest sea trout effort was reported for the former South West Region (35%, on average, for the two surveys); there are no clear differences among the other regions, where average effort directed at sea trout is around 25%.

Table 3. Percentage of rod effort (night and day combined) targeted at sea trout, based on questionnaires sent to anglers in respect of the 1992 and 2006 seasons.

Previous EA Region / NRW	1992 survey	2006 survey
North East	29	18
Southern	29	27
South West	34	36
Midlands		
North West	29	18
Wales	24	35
Total	28	26

4. DECLARED CATCHES

4.1 Catch reporting arrangements

Catches of salmon (and sea trout) by nets and fixed engines are derived from data reported in the mandatory catch returns (logbooks) submitted by licensed netters. There is typically full compliance with the submission of catch returns by netters (i.e., a 100% return rate), although there are some uncertainties in the reliability of the reported catches. The principal concern, supported by evidence where observed catches have been compared with those reported, is of under-reporting of catch. However, the possibility of over-reporting has occasionally been proposed, for example, prior to a possible buy-out agreement. Undeclared and illegal catches are discussed further in Section 4.6. To help address concerns about the reliability of catch return data, and in response to international obligations to reduce the levels of illegal and unreported catch, a carcass tagging scheme was introduced in England and Wales in 2009 (Section 2.9). These measures are thought to have improved the reliability of declared catch data for net fisheries since each net-caught fish must be tagged and each tag must be accounted for. Since implementation, the carcass tagging and logbook scheme have been subject to minor changes to help improve operation but are

considered to have been a success in both reducing illegal catches and improving the reliability of catch data. Given that the national byelaws have prohibited the harvest of salmon by commercial fisheries since 2020, carcass tagging no longer occurs because there are no fish to tag.

Information on catches of salmon (and sea trout) by anglers also relies on catch returns. However, while the submission of a return is a legal requirement (including nil returns), in practice rod catch return rates never reach 100%. Levels of reporting were typically lower at the start of the available time series (1950s) and progressive efforts have been made to improve levels of reporting since this time. The issue of undeclared and illegal catches, and how catches are corrected to account for these, is discussed further in Section 4.6. In 2017, changes were made to the rod licensing system in England and Wales with the introduction of annual licences that run for a full year from the date of issue, rather than for a specific calendar year.

A national rod catch return system has operated in England and Wales since 1992 to maximise the quantity and quality of catch returns received; catch data are stored on a national rod licence database for England and Wales maintained by the Environment Agency (including on behalf of NRW). This, together with other changes in rod licence administration, has generally facilitated better catch reporting in line with NASCO recommendations to reduce the level of unreported catch. For example, licences have been issued electronically since 2005 to provide a more accurate database for issuing reminders. Since 2014, anglers have also been able to provide their catch return online as an alternative to the usual postal return. One of the aims of this change has been to help ensure more timely and accurate catch return data. Since 2014, uptake of the online return has increased year-on-year from 50% of all returns in 2016 to 88% in 2022. In the decade 2012-2021, an average of ~63% of licence holders made a return each year (note that this figure is not corrected for a few anglers who may hold multiple short-term licences but make only one return).

In response to concerns of under-reporting by anglers associated with the introduction of an online reporting system, a temporary raising factor informed by owner reported information was applied to declared rod catches between 2015 and 2018. Since then, further development of the online reporting system, associated data reporting tools, and quality assurance tests have provided assurance that any previous shortcomings in the online catch reporting system have been resolved. An improvement in angler communications and reminders through various media platforms in recent years has also raised catch reporting rates to those levels observed historically (e.g., an average of ~72% from 2019-2021). Consequently, this temporary raising factor has not been applied to the declared rod catch data from 2019 onwards (see Section 4.6).

National catch reminders, covering as many anglers as possible, were first issued in January 1995 (for the 1994 season), although some regional licensing and reminder schemes had operated previously. The national reporting and reminder system was initially subject to a number of difficulties. In 2001, a system was introduced enabling more effective targeting of reminders (for example, reminders were sent out earlier – in November – closer to the end of the fishing season in most regions). The system was subsequently modified to include the issue of targeted second reminders to anglers who failed to send in a return. From 2018 onwards, targeted reminders were sent out by letters, text message, and email. These targeted reminders were supported by a communication and social media campaign. This reminder scheme has continued to date, and in 2022, 38,106 reminders to complete a catch return were sent to salmon and sea trout anglers across England and Wales, comprising of 15,911 letters (English and bilingual), 17,348 emails (English and bilingual), and 4,847 text messages.

For a small number of rivers, such as the River Wye in Wales and the Rivers Test and Itchen in the former Southern Region, fishery owner's rod catch returns have previously been reported as these were considered more complete than anglers' returns. However, in an effort to standardise and to encourage improved reporting rates, only the angler declared catch data submitted via the licence return have been included in the annual assessment report since 2012. Owner's catch return data are, nonetheless, considered to be the most reliable measure of total rod catch for the rivers Hampshire Avon, Test, Itchen, and Wye, and have therefore been routinely used to derive egg deposition estimates for use in the assessment of compliance with river-specific CLs (Section 8.1). Furthermore, owner's catch return data were used in a limited number of cases as a basis for adjusting the declared rod catch data between 2015 and 2018 due to the reporting issues outlined above (see also Section 4.6).

4.2 Catches for the latest assessment year

The annual assessment of stocks and fisheries is carried out early in each year so that data can be collated and analysed in time for the annual meeting of the ICES Working Group on North Atlantic Salmon (WGNAS), which normally meets in late March / early April, and supports the ICES Advice which is required ahead of the annual NASCO meeting in early June. The salmon catch data available at this time are always deemed provisional. The data for nets and fixed engines are usually based on complete returns from netters and only require final validation. These data are thus typically subject to little, if any, subsequent change. Rod catch data, on the other hand, are based upon those returns received until an agreed cut-off date, usually early-February. While these data are largely complete, they are usually subject to some revision for late returns and final checking.

Given that the data for the latest year presented in the annual assessment are provisional and likely to change slightly once all the catch returns are processed and the data validated, updated final figures for that year are routinely included in the next annual assessment report. Final confirmed catch data for the latest year are also reported in the Environment Agency and NRW annual compilation of catch data, which is typically published later in the year (the latest report is available at: <https://www.gov.uk/government/publications/salmonid-and-freshwater-fisheries-statistics-2021/salmonid-and-fisheries-statistics-for-england-and-wales-2021>). In 2020, rod catches were likely to have been constrained to some extent by COVID-19 restrictions throughout England and Wales, which imposed some limitations on angling opportunities and access to rod fisheries – particularly in the early part of the season (see Annex 8).



***Compass net fisherman
on the River Cleddau
(photo courtesy of the
Environment Agency)***

4.3 Catches in coastal, estuary and river fisheries

NASCO requests that catch data (fish caught and retained only) are grouped by coastal, estuary, and river fisheries. Relevant data for England and Wales for all years since 1993 are presented in the annual assessment report. The catch for the coastal zone has historically reflected the catch in the North East drift and fixed engine fishery, but also included drift nets on the Cumbrian coast (formerly North West Region) until 2003, and a number of nets and fixed engines fished around the Welsh and East Anglian coasts and in the Bristol Channel (Severn Estuary). In more recent years, only two coastal fisheries remained in operation, and one of these, Anglian, took very few salmon. All coastal fisheries were, however, closed in 2019 following the introduction of the most recent national salmon byelaws in England (Section 2.3). The river fisheries comprise catches in freshwater and represent the total rod catch (fish retained) plus the very small catches in two ancient, fixed engines, the River Conwy basket trap (last fished in 2002) and River Eden coops (not fished in some recent years). The remaining estuary fisheries closed in 2020 in line with the national byelaws in Wales.

A range of factors influence the relative proportions of fish taken in different areas, but the principal influences on these changes have been the national byelaws protecting early-running MSW salmon introduced in 1999, the increasing prominence of C&R, the phase-out of net fisheries generally, the partial buy out of the North East drift nets from 2003, and national salmon byelaws. Catches (declared fish caught and retained) in each of the categories have, therefore, been subject to downward pressures over recent years, in the case of the coastal and estuary categories due to the substantial reductions in fishing effort (Sections 2 and 3), and, in the case of river (rod) fisheries, due to the increasing use of C&R (Section 4.4).

4.4 Catch-and-release (C&R)

There has been increasing use of C&R by salmon (and sea trout) anglers in England and Wales in recent years. This is, in part, a result of voluntary measures, but also reflects the legal requirement brought in to protect early-running MSW salmon, initially in 1999, and the introduction of mandatory C&R on some rivers, and the introduction of the most recent national byelaws (Section 2.3). Details of the numbers of fish subject to C&R for each of the former regions in England and for Wales are provided in the annual assessment report; these data extend back to 1993 when information on C&R was first recorded. There has been a continued increase in the C&R rate over the period. C&R data for each major salmon river in England and Wales are published in the separate annual catch statistics reports produced by the Environment Agency and NRW.

The use of C&R is intended to increase the number of fish surviving to spawn and thus help rivers to meet their spawner requirements (exceeding their CLs) to achieve and maintain long-term sustainability of the stocks. Such improvement is expected to benefit stocks and thus future catches.

The extent to which C&R directly affects in-year catches is unclear. It is not known how many of the fish caught and released by anglers in any year may be recaptured one or more times. Results from an investigation on the River Dee (2007-2013) have provided some information on the 'second' recapture rates for rod-released salmon. In this tagging study, the rates of second capture for rod-released salmon were highly variable between years (0-18%), but averaged close to 7%, around a third of the initial capture rate of 21%.

To illustrate the possible effects of multiple C&R of individual fish on declared catches, in a scenario where:

- i) fish experienced an initial rod capture rate of 15%;
- ii) the C&R rate was 100%;
- iii) the rod capture rate for released fish was half the initial or subsequent capture rate; and
- iv) no fish were caught more than three times;

then, for every 1,000 fish entering the rod fishery, 150 would be caught at first capture, ~11 at second capture and ~1 fish at third capture. Thus, the total catch of ~162 fish would be 'inflated' by recaptures of released fish by only around 8%. This is a relatively small amount and so may be of little concern, for example, as a source of error in estimating spawning escapement from rod catches.

This concern would be lessened for rivers with average exploitation rates less than 15% or where C&R rates were less than 100%. Of more concern would be rivers where exploitation rates and C&R rates were high; and/or where capture rates for released fish were greater than half the initial capture rate. For example, repeating the above scenario with an initial exploitation rate of 30% and 100% C&R would result in a total catch of around 350 fish inflated by ~16%.

4.5 Long-term catch trends

The annual declared net and fixed engine catch for England and Wales over the available time series, since 1956, is available in the annual assessment report. This distinguishes the catch taken in the North East coast fishery – which increased rapidly in the late 1960s with the introduction of synthetic nets and comprised well over 50% of the total net catch in most subsequent years – from the catches elsewhere. Although this fishery is being phased out and catches have been much reduced, to zero harvest since 2019 because of the introduction of the national byelaw, catches in other regions reduced more quickly. The catches in the other net fisheries declined since the mid-1980s, reflecting reductions in both fishing effort (Section 2) and stock sizes. The catch taken in the North East coast fishery comprised around 90% of the total declared net and fixed engine catch for England and Wales between 2010 and 2018. Since 2020, all declared net caught salmon have been released throughout England and Wales.

The annual declared rod catch of salmon over the same time period is also provided in the annual assessment report. From 1993, this distinguishes fish that have been caught and released from those caught and retained. The former now comprise the bulk of the catch (92% over the last five years); it is unclear to what extent fish may be caught and recorded more than once (see Section 4.4 above). Reporting rates are also known to have improved substantially since 1986 and more recently efforts to improve catch returns have embraced new mechanisms to remind anglers, as noted in Section 4.1.

4.6 Undeclared and illegal catches

The national catch data required by ICES for assessment purposes must be adjusted to allow for undeclared and illegal catches. The following sections outline the approaches used. The most recent estimate of undeclared and illegal catch for England and Wales is included in the latest annual assessment report.

Undeclared catch: All migratory salmonid rod and net licence holders in England, Wales, and the Border Esk are legally required to submit a catch return, even if a nil return, to the Environment Agency and NRW. This includes details of their catch of salmon and sea trout (numbers and weights), fishing dates, and information on fishing effort (e.g., the number of days fished in the case of anglers). Catch returns are received from 100% of net and fixed engine licence holders and typically ~60+ % of migratory salmonid rod licence holders.

As part of the assessment of salmon stocks for ICES, countries are required to include an estimate of undeclared catch. The calculation of the under-reported rod catch in England and Wales comes from an estimate of undeclared catch using the method derived by Small (1991). This recognised that anglers who catch a fish are much more likely to make a catch return than those who do not. Under the current licensing system, the proportion of catch under-reporting across all rivers (i.e., a single national figure) was estimated to be around 10%. This reflects the fact that the ~60% of anglers who make a catch return are believed to account for 90% of the total catch. Historically, prior to the implementation of the current national rod licence reporting and catch reminder process, under-reporting was generally considered to be a much larger problem. This was found to vary within each reporting Region, and, in some cases, much higher correction factors were used (Environment Agency, 2003a).

Concerns were raised in 2015 that rod catches reported on some rivers via rod licence returns were unusually low compared to locally reported figures. This coincided with the introduction of an online reporting system for licence returns. Pending investigation into the operation of that system, additional rod catch raising factors (utilising time-series of local catch figures available on some rivers) were used to account for the observed differences (i.e., in addition to the 10% correction factor described above). In the years 2015 to 2018, these additional rod catch raising factors ranged from an average per river of around x1.20 to x1.40, inflating estimates of the available spawning stock on all river catchments in England and Wales.

NASCO guidance requires contracted Parties and jurisdictions (England and Wales is a jurisdiction of the UK in this sense) to take a precautionary approach to the management of salmon stocks and, as such, basing the calculation of an additional stock raising factor on a small number of river catchments is not considered appropriate in the long term. Consequently, these additional rod catch raising factors were only intended to be a short-term adjustment. Subsequent development of both the online reporting system and associated data reporting tools, alongside data quality assurance processes, has provided an assurance that any early shortcomings in the online catch reporting system have been resolved. An improvement in angler communication and reminders through various media channels stressing the importance and value in making a rod catch return has also raised the catch return rate (i.e., the proportion of licenced anglers submitting a catch return) to those levels observed historically.

The emphasis remains on anglers to fulfil the statutory and legal requirement to submit full and accurate catch returns at the end of the fishing season. The information obtained from catch returns is integral to stock assessment procedures for salmon and sea trout in England and Wales that are used to inform management measures that seek to adequately protect stocks, which in turn ensure sustainable fisheries for future generations.

Consequently, additional rod catch raising factors based upon riparian owner catch data have not been routinely used in assessments, and only the 10% rod catch correction factor has been applied as a national default. However, on a small number of Principal Salmon Rivers (namely the Test, Itchen, Hants Avon, and Wye) long standing historic arrangements are in place to collect locally derived rod catch data in a trusted and consistent manner. These data are considered to

provide a more accurate measure of the true rod catch and so are used in assessment on these rivers. It should be noted that the majority of tables of catch data in the annual assessment report continue to report the angler-declared rod catches as recorded via the licence return. Adjusted catches (corrected for under-reporting based on Small, 1991) are only reported in Table 19 of the annual assessment report and used for the annual river-specific compliance assessments (Section 8.1) and the national assessments of stock status (Section 8.4).

For the net fishery, a figure of 8% was used for a number of years prior to 2009 to adjust for the level of under-reporting, based on the outcome of surveillance operations. The level may have been substantially higher in the past in certain fisheries, possibly as much as 50%. However, following the introduction of logbooks and a carcass tagging scheme in 2009 (Section 2.8), under-reporting in net fisheries is now considered to be minimal. An assumed figure of 2% of the declared catch was therefore applied for correction purposes since this time (Cefas and Environment Agency, 2010).

Illegal catch: The illegal catch, by its very nature is difficult to quantify. A questionnaire survey of Environment Agency enforcement staff in 1998 indicated that an average value of around 12% of the declared catch was appropriate. The introduction of the carcass tagging scheme and ban on the sale of rod caught fish is expected to have made it substantially more difficult to dispose of illegally caught fish (Section 2.8). An assumed value of 6% of the declared catch has therefore been applied for correction purposes since 2009 (Cefas and Environment Agency, 2010).



Net seized from the River Afan, South West Wales (photo courtesy of Natural Resources Wales)

Actions: In order to maintain the low level of under-reporting in the rod fishery, the Environment Agency issues reminders to anglers that they should record and report their catch. Enforcement action has previously been used when there has been significant contravention of the law requiring reporting of catch. Targeted enforcement activity also aims to suppress illegal catch. A detailed report on illegal and under-reported catches was submitted to a special session of the 2007 NASCO meeting. Full details are available at: <https://nasco.int/wp-content/uploads/2020/02/CNL0726.pdf>.

4.7 Other sources of non-catch fishing mortality

Non-catch fishing mortality includes all sources of mortality generated directly or indirectly by fishing which are not included in the recorded catch. It includes the illegal and unreported catches discussed above in addition to losses of fish that are removed from fishing gear by predators, dead fish that fall out of a net and fish that escape or are released but subsequently die before spawning. The extent of the likely losses will vary between fisheries because of the type of gear used, its method of operation, and the environmental conditions at the time. In addition, the impact of predators interacting with fishing gears, particularly seals, varies between areas.

In most net fisheries in England and Wales, the netters remained with their gear and removed any fish caught quite quickly; thus, relatively few fish will have dropped out and losses to predators could usually be limited. Sweep and hand-held nets cause very little damage to the fish and therefore losses of fish that escaped are likely to have been minimal. However, small losses may have occurred from enmeshing (gill) nets, and predation losses may have been significant in the North East coast and Anglian net fisheries, which are close to large grey seal colonies. While no salmon harvest by nets has been permitted since 2019, some catch and release occurs and therefore there remains the possibility of non-catch mortality of salmon associated with these gears.

No direct data are available on the mortality of salmon incurred during normal angling activities (e.g., due to lost or foul-hooked fish that subsequently die) that are not recorded in the retained catch. Whilst the use of C&R (Section 4.4) is likely to result in some released fish dying through exhaustion or damage, studies have demonstrated that if fish are appropriately handled, mortality following capture is low, a large proportion of fish survive to spawn and successfully reproduce (Webb, 1998a,b; Whoriskey *et al.*, 2000; Bouchard *et al.*, 2022). Radio-tracking studies carried out by the Environment Agency on the River Eden, Cumbria, found that more than 85% of released spring salmon can reasonably be expected to survive to spawn (Environment Agency, 2003b). However, Bouchard *et al.* (2022) identified a potential impact of C&R on the subsequent reproductive success. Using genetic methods to examine the reproductive success of C&R and non-caught salmon, this study indicated that catch-and-release events reduced the estimated reproductive success (number of assigned offspring) of salmon by 26% (CI: 14%–37%). In order to increase the survival of rod caught fish, the use of tailers was made illegal in England and Wales under the Marine and Coastal Access Act, 2009. Although in relatively infrequent use prior to this, tailers were considered to have an adverse effect on salmon survival following C&R. Further measures to improve the survival of fish subject to C&R, including method prohibitions on certain baits (worm, prawn, and shrimp), the use of treble hooks and the use of barbed hooks (Section 2.3) have been introduced in Wales and a number of other Principal Salmon Rivers in England and Welsh cross border Principal Salmon Rivers (Wye, Dee, and Severn) since 2020. The requirement to extend these provisions to other Principal Salmon River catchments in England will be reviewed within the coming years based upon the experience of these measures being applied to other Principal Salmon Rivers.

Projected climate change scenarios for England and Wales (Hulme *et al.*, 2002; Murphy *et al.*, 2009; Lowe *et al.*, 2019) in the coming decades are of concern since the hotter, drier summers forecast are expected to result in salmon being under greater stress. On some rivers (e.g., Hampshire Avon, Test, and Itchen), changes in C&R practices are already applied when certain temperature thresholds are reached; additional policies or agreements may be required on other rivers to address this growing concern.

In Wales during 2022, prolonged dry weather during June, July, and August resulted in some rivers (e.g., the rivers Wye and Usk) experiencing extended periods of elevated water temperatures above 20°C for 40–70 days. Few other rivers recorded sustained water temperatures above 20°C in Wales. Water temperatures in the lower Wye were sustained at and around 25°C in late July and August. Natural Resources Wales issued advice to anglers to take extra care when handling fish and to consider suspending fishing during periods of hot weather to promote the survival of released fish. Many angling interests on the rivers Wye and Usk voluntarily suspended fishing until water temperatures fell below 20°C in early September. A number of adult salmon, predominantly MSW fish, were reported dead in the lower Wye, estimated to be around 40 to 50 in number (though local fisheries sources estimate 70+), only two adult salmon were reported dead from the lower reaches of the River Usk.

4.8 Age composition of catches (nets and rods)

The annual salmon stock assessments conducted by ICES focus on two separate stock components: those fish that mature after one winter at sea (i.e., one-sea-winter fish / 1SW or grilse) and those that mature after two or more winters at sea (i.e., multi-sea-winter / MSW fish). It is therefore important to be able to assess the relative contributions of these sea-age groups to net and rod catches.

Nets

Prior to 2001, it was not possible to estimate the proportions of 1SW and MSW salmon in the catch of all net fisheries, because netters were generally not required to report the sizes of individual fish caught, and few scale samples were collected. However, the introduction of standardised procedures for reporting the size of fish caught in most fisheries in England and Wales in 2001 allowed the sea-age composition of the catch to be inferred. For fish caught in the North East fishery, there was a long-standing methodology for reporting catch by weight category.

Catches in most net fisheries are now reported as small (≤ 3.6 kg = 8 lb) or large (> 3.6 kg) salmon, and this can be used as a rough indication of sea-age, the smaller fish typically being 1SW salmon (grilse) and the large fish MSW salmon. Inevitably, however, such a simple weight split will ignore potential differences between years, different stocks or over the duration of the season and will result in some fish being wrongly classified. A summary of the weight split data for net and fixed engine fisheries, based on former Environment Agency regions, is included in the annual assessment report. The estimated proportions of large (MSW) salmon in regional net catches over the available time series is also provided.

Rods

Monthly age-weight keys have been available for salmon caught in the River Dee and Tamar traps since the 1990s, and the latest (rolling 10-year) keys for these rivers have been used to estimate the age composition of catches for Principal Salmon Rivers in the latest assessment year. These estimates are provided in the annual assessment report and were derived from (provisional) declared catches, as available at the time, for fish where weight data were also provided.

Summaries of the estimated proportion of MSW fish caught in different rivers and estimated numbers of 1SW and MSW salmon in regional rod catches, over available time series, are also provided in the annual assessment report.

4.9 Origin of fish caught (salmon from other countries / farmed & ranched fish)

As discussed in Section 4.10, many of the salmon historically caught in the English North East coast fishery were returning to rivers in Scotland. There was also likely to have been some capture of Scottish origin fish in North West England, in particular in fisheries operating in the Solway, though none of these fisheries have operated since 2019. However, small numbers of fish of English origin will have been taken in fisheries operating in south-east and south-west Scotland, though these have not operated since 2016 when the Conservation of Salmon (Scotland) Regulations (available at: <https://www.legislation.gov.uk/ssi/2016/115/regulation/3/made>) came into effect. Such mixing of stocks in fisheries has been demonstrated by tagging programmes and genetic studies but was typically considered to be of limited extent for these fisheries when they operated.

There are very few other records of tagged salmon released in, or originating from, rivers in other countries being taken in English and Welsh fisheries, and no such tag recoveries have been reported in recent years.

There is no salmon ranching in England and Wales. However, fish farm escapees from other countries can sometimes occur (Milner & Evans, 2003). A sampling programme by Cefas and the Environment Agency from 2003 to 2007 did not identify any salmon suspected of being of farmed origin in the England and Wales catch, and so the programme was discontinued. Net catches are now reduced to a sea trout harvest with any salmon to be released alive and there is currently no formal mechanism for monitoring fish farm origin fish or any requirement for fish farm escapees to be recorded in catches. However, returning adult salmon are monitored on a small number of index rivers, and previous experience indicates that anglers and netters would be quick to identify and report such fish should they appear in catches. For example, in 2020, anglers reported nine captures of escaped farmed salmon (verified by scale reading) from west Scotland on five rivers in North West England (Lune, Ehen, Derwent, Eden and Border Esk). Anglers also made unverified anecdotal reports of about 50 additional captures of escaped farmed salmon. No such reports were made in 2021 and 2022.

NASCO convened a special theme session on minimising the impacts of salmon farming on wild Atlantic salmon in 2021. The proceedings of the session have been published and are available at: <https://nasco.int/wp-content/uploads/2022/02/NASCO-2021-TBSS-web-hyperlinks.pdf>.

In the past, non-native Pacific pink salmon have occasionally been reported in the UK. However, in 2017 relatively large numbers of these fish were recorded in the UK and elsewhere around the North Atlantic (ICES, 2018). In the UK, reports of pink salmon entering rivers were widespread, with evidence of spawning activity in some catchments in Scotland. These non-native salmon are believed to originate from what are now established populations of pink salmon in northern Russia and Norway. Pink salmon have a strict two-year life-cycle, so tend to establish distinct odd- and even-year populations. The introduction of pink salmon in the Russian Federation has resulted primarily in the establishment of odd-year populations, and this explains why strays primarily seem to be reported here in odd years (e.g., earlier reports of pink salmon in the UK have been in 2007, 2011 and 2015). Fish from the original introductions are known to have spread and established self-sustaining populations in a number of rivers in northern Norway, and there was widespread evidence of spawning activity in other Norwegian rivers since 2017. It remains unclear whether the large number of 'stray' fish reported in 2017 represents a step change in the rate of spread of this species, or simply reflects a strong year-class of fish because of particularly favourable conditions (i.e., a one-off). Pink salmon did not materialise in any great numbers in 2019, with only four confirmed reports across England and Wales. No reported captures of pink

salmon were made in 2020. In 2021, there were 26 reported captures of pink salmon in England but none in Wales. All but one of these were captured in North East England; one was caught at the Gunnislake fish trap on the River Tamar, which is the furthest southerly capture within England and Wales since 2007. One credible, but unconfirmed, reported capture of pink salmon in England and Wales was made on the River Lune in 2022.

4.10 Assessment of national catch trend for ICES

Each year, the ICES WGNAS assesses the status of the salmon stocks in the North East Atlantic as a basis for advising NASCO (e.g., ICES, 2023). Further details on this assessment are provided in Section 8.4 and Annex 5. This assessment endeavours to provide ICES' best interpretation of what the available catch and effort data tell us about changes in the status of total national 'stocks' of salmon over the past four to five decades. It is important to note that these assessments are made from pooling the numbers of salmon throughout a country and then comparing this amount with the sum of the river-specific CLs. Hence, the result cannot be compared with the state of any individual river stock.

The starting point for this assessment is the best available time series of nominal national catch data (i.e., fish retained), taking account of unreported and illegal catches. For England and Wales, nominal catches have been derived from the catch returns submitted by netters and anglers and split into 1SW and MSW categories using two different methods. For the 1990s onwards, monthly age-weight keys derived from salmon caught in the River Dee and Tamar traps have been used to estimate the age of all rod-caught fish where a weight and date of capture have been provided, as described in Section 4.8. This has then been scaled up to the total catch (rods and nets combined) on a pro-rata basis. For earlier years (1971-1991), the age composition of the total catch has been estimated using the mean weight of the fish caught and the mean weight of 1SW and MSW salmon recovered in tagging programmes. Estimates of unreported and illegal catches have been made on the basis of consultation with fisheries personnel and according to the approach described in Section 4.6.

As the contribution of farmed and ranched salmon to the national England and Wales catch is negligible (see Section 4.9), the occurrence of such fish is considered to be non-existent in the assessment of the status of the national 'stock'.

A large proportion of the salmon previously taken in the North East coast fishery were destined for Scottish rivers, and these have historically been deducted from the catch for England and Wales and added to the Returning Stock Estimate (RSE) for Scotland in the ICES assessment. This proportion was estimated to have declined from 95% of the North East net catch in the early part of the time-series to 75% in the 1990s, around 65% in the 2000s and closer to 50% from 2012 to 2018. This reflected both the steady improvement in the status of the stocks in North East England and the substantial buy-out of drift nets in 2003; the phasing out of these nets having started in 1992 (Section 2). The latter resulted in a major overall reduction in the fishery, with the remaining netters now fishing for sea trout mainly close inshore using T or J nets. Tagging studies have shown that these inshore nets exploited a much higher proportion of local salmon (Anon., 1991). A more recent genetic investigation based on samples collected throughout the fishery in 2011 (Gilbey *et al.*, 2016 a&b) confirmed that a smaller proportion of Scottish salmon had been captured in the inshore nets and in the more southerly parts of the fishery and provided values broadly consistent with those based on earlier studies. With the closure of the North East coast drift net fishery and a requirement for mandatory C&R of salmon in the inshore nets from 2019 (Section 2.3), it has not been necessary to make the above adjustment since this time.

The best estimate of the total catches of 1SW and MSW salmon in England and Wales, for the period since 1971, is available in the annual assessment report. The data indicate that catches of salmon in England and Wales (fish caught and killed only) have declined by over 90% since the early 1970s. It is also apparent that there was a marked decline in catch around 1990, which is consistent with the general perception of a decrease in the marine survival for many stocks around the North Atlantic at about this time.

5. CATCH PER UNIT EFFORT (CPUE)

Catch levels are influenced by factors such as stock abundance, the catchability of the fish, and the variation in the time anglers and netters spend fishing. Catch per unit of fishing effort (CPUE) is, therefore, used as well as the declared catch to help evaluate the relative status of stocks. CPUE can also provide an index of angler satisfaction (people would like to spend less time, on average, to catch each fish), and indicates changes in the profitability of net fishing, the income from the catch being set against the costs of time spent netting. For net fisheries in England and Wales, CPUE data (based on the former Environment Agency regional structure) have been collated using the number of tides fished (or for the North East coast fishery the number of days fished) as a measure of the amount of fishing undertaken by each licence holder. Rod CPUE data (catch per licence day fished) are now reported for all major salmon rivers in England and Wales in the annual catch statistics reports (e.g., Environment Agency, 2022). Note that fishing effort data expressed in days fished and submitted via licence returns do not distinguish between times spent fishing for salmon and sea trout separately.

It should be noted that CPUE values only reflect the availability of salmon during the fishing season and may bear less relation to spawning escapement of fish migrating into rivers outside the fishing seasons. For both net and rod fisheries, the relationship between CPUE and salmon abundance can be influenced by confounding factors (e.g., river flows and altered angling practices). It should also be remembered that, when operated, net and rod fisheries are undertaken sequentially (the net fisheries exploit the returning fish first), and over different time periods (fishing seasons). Rod fisheries are active over a longer period and typically extend into the early autumn after net fisheries have ceased to fish. Thus, changes in patterns of run-timing may also impact on CPUE values in the different fisheries. Run-timing is known to vary for fish of different sea-ages and there have been marked changes in the age composition of returning stocks in recent years (Section 7.3).

5.1 CPUE in net fisheries

Time series of CPUE data, starting in 1997, for regionally aggregated net and fixed engine fisheries are provided in the annual assessment report. To ensure comparability and provide a consistent time series, annual mean CPUEs are only provided for fisheries that have fished in the same way over this period. Fisheries are excluded that have been subject to measures to reduce fishing effort, or other regulatory controls (e.g., a cap on the allowable catch). The number of fisheries represented in this time series is thus subject to change year on year and has reduced over time. No estimates of salmon CPUE for nets and fixed engines since 2020 have been available because no fishing effort for salmon has occurred over this period throughout England and Wales. Salmon fishing has been restricted to C&R in England and Wales since 2020 as part of national salmon byelaws and/or licence conditions.

5.2 CPUE in rod fisheries

Evidence from rivers where we have estimates of returning stock size, as well as CPUE, suggests rod CPUE values provide a reasonable indicator of stock abundance.

Summaries of rod CPUE (expressed as number of salmon caught per 100 days fished), aggregated according to the former regional divisions, are also provided in the annual assessment report. The data for the most recent year are based on incomplete returns and should be regarded as provisional. These CPUE time series include returns from a wide variety of anglers (e.g., locals who fish regularly, holiday anglers and those who fish primarily for sea trout) and river types. This will result in the CPUE for salmon varying between regions, but still provides scope for comparisons through time within a region. It should be noted that reductions in effort due to the national measures to protect spring salmon may have affected CPUE from 1999 onwards.

6. EXPLOITATION RATES

6.1 Homewater exploitation

The relationships between salmon run and catch are mediated by fishing effort and catchability (the proportion of the stock taken per unit of fishing effort), which in turn are shown to vary within and between rivers. Primary causes of this variation are likely to be river flow, which acts by influencing the behaviour and availability of the fish to both nets and rods, and also angler activity (Section 9.2). Changes in run timing may also be a factor (Section 7.3).

Relatively few rivers have independent measures of run size (e.g., from counters and traps) to compare against catch. However, such data are available for some rivers in England and Wales and have been used with the total catch (retained and released combined adjusted for under-reporting), to estimate exploitation rates. Both the counts and exploitation rate data are provided in the annual assessment report. The rod exploitation rate estimates often show varying trends, but the 'true' exploitation rates (i.e., fish retained) show a marked decline over the available time series, an effect largely attributable to C&R, which, over the past 20-30 years, has increased from 10% to over 90%. For many net fisheries, exploitation rates had declined due to reduced levels of fishing, and most recently declined to zero because of the mandatory C&R required by national byelaws.

Data from seven rivers (Test, Itchen, Frome, Tamar, Fowey, Dee, and Lune; Milner *et al.*, 2001) have shown that, while exploitation rates tend to differ between rivers, reflecting differences in how rod fisheries on these rivers operate, there is also considerable variation between years within individual rivers. A tagging and recapture programme on the River Dee has also shown that early season entrants to the river (predominantly MSW salmon) are generally subject to higher exploitation than those entering later.

6.2 Assessment of trend in exploitation for the ICES national assessment

As indicated in Section 4.10, ICES makes an annual assessment of the status of national stocks in the northeast Atlantic over the past five decades, based on their best interpretation of what the available catch and effort data suggest about changes in the status of national stocks (see Section 8.4 and Annex 5). As noted above, this whole-nation assessment is for international purposes and should not be directly compared with any river-specific assessment.

The national assessment generated by WGNAS first estimates the numbers of salmon returning to freshwater in each country, and then back-calculates the numbers of fish that must have been alive in the sea on January 1 in their first sea-winter to generate these returns. This is known as the pre-fishery abundance (PFA). The numbers of returning fish are estimated using the catch data (fish retained and released) for each country, raised to take account of unreported catches and exploitation rates for 1SW and MSW fish. The process of deriving a national catch trend was described in Section 4.10. These data are then adjusted by national exploitation rates to estimate numbers of returning fish (see below). Each country therefore needs a time-series (beginning in 1971) of exploitation rates for 1SW and MSW salmon.

Time-series of national exploitation rates for 1SW and MSW salmon, along with associated uncertainty, have been estimated by deriving time-series of 'standard fishing units' employed in the salmon fisheries from 1971 to date. For the period 1971 to 1997, these were calculated from the numbers of net, fixed engine and rod licences issued weighted by their relative catching power, which was estimated from historic CPUE data. For the period 1998 to the present, they are calculated from the numbers of days fished by different net categories (and rod licence numbers) weighted in the same way. The annual exploitation rates are then estimated by referencing the number of 'standard fishing units' employed over the two periods relative to average age-specific exploitation estimates derived for the 1997 and 1998 seasons.

The overall trends in national age-specific exploitation rates derived from the above process are also provided in the annual assessment report. These indicate that exploitation rates, expressed in terms of fish killed, have fallen from about 50% for 1SW fish and 35-40% for MSW fish at the start of the period to 0.4% and 0.2%, respectively, currently, due to the measures taken to control both legal and illegal fisheries. The decline in exploitation rates occurred particularly in the 1990s, then levelled out, followed by a relatively sharp decline since 2019 due to the introduction of national salmon byelaws.

6.3 *Exploitation in fisheries outside England and Wales*

Salmon originating from rivers in England and Wales have been exploited in a number of fisheries other than those operating under the jurisdiction of the Environment Agency and NRW. These include the distant-water fisheries at Faroes and West Greenland, and other fisheries such as those that have operated off Ireland and in other parts of the UK. Tagging studies have provided information on the levels of exploitation for English and Welsh stocks in many of these fisheries and this is summarised briefly below.

West Greenland

This fishery exploits only salmon that would have returned to Europe and North America as MSW fish. The exploitation rates on the MSW component of English and Welsh stocks in the late 1980s/early 1990s were estimated to be about 10-20% when catches at West Greenland were in the range of 300 to 900 t (Russell and Potter, 1996). However, following significant quota reductions and other initiatives since the late 1980s, exploitation is believed to have fallen to very low levels. Since 1998, the catch at West Greenland has usually been restricted to that amount used for internal subsistence consumption and catches have remained relatively low over this time (9-58 t). In addition, the majority of fish currently taken in the fishery are of North American origin. Exploitation of English and Welsh stocks is thus currently estimated to be very low (<1%) and expected to remain so. The regulatory measures agreed by NASCO in respect of the West Greenland salmon fishery from 1984 to date are provided in Annex 4.

Faroes

The Faroese fishery exploits both grilse and MSW salmon of largely northern European origin (i.e., not from England and Wales, which is part of the southern European stock complex). No quota has been set for this fishery since 2001, and the fishery has not operated since this time. The Faroese authorities have indicated an intention to manage any salmon fishery in a precautionary manner on the basis of the advice from ICES regarding the status of the stocks and with a view to sustainability, taking into account relevant factors such as socio-economic needs. Few tags of English and Welsh origin were recovered in this fishery when it operated, and estimated exploitation rates on English and Welsh stocks at this time were very low (<2%) (Russell and Potter, 1996). The regulatory measures agreed by NASCO in respect of the Faroese salmon fishery from 1984 to date are provided in Annex 4.

Republic of Ireland

The Irish coastal drift net fishery, which exploited salmon stocks originating from England and Wales, closed in 2007 and hence exploitation of these stocks by this fishery has ceased. Smolt tagging studies carried out by Cefas and the Environment Agency demonstrated that salmon from all parts of England and Wales were exploited in the fishery, but that levels of exploitation varied between stocks from different regions and from year to year. Exploitation rates were higher in the period before 1997 but declined following the introduction of management measures in the Irish fishery in 1997 and subsequent additional restrictions on catches (e.g., TACs) from 2002. In the latter years of fishery operation (1997-2006), exploitation of salmon from North East England in the Irish fishery was estimated to be negligible (<1%), exploitation on stocks from North West England and north Wales was very low (~2%), but levels were higher for stocks from west and south Wales and Southern England (8-12%). However, the estimates for South West England in 2003 to 2006, immediately prior to the closure of the fishery, indicated an exploitation rate of only about 2% for the River Tamar stock (south-west England).

At the time of closure of the Irish coastal fishery, it was calculated that up to 5,000 more 1SW salmon would return to English and Welsh home-waters each year, representing a 4% increase overall (based on levels at the time). Rivers in the south and west of England and Wales were expected to benefit the most.

Other homewater fisheries

Few tags of English and Welsh origin have been returned from homewater fisheries in Northern Ireland or Scotland. The exploitation rates of English and Welsh salmon in these fisheries have not been estimated but are thought to have been low. Many of these fisheries have also either closed or been subject to reduction.

Marine bycatch

The ICES 2023 WGNAS explored the risks of salmon bycatch occurring in pelagic and coastal fisheries and reported on the effectiveness and adequacy of current bycatch monitoring programmes.

The WGNAS concluded that there is a high risk of salmon bycatch in pelagic fisheries, particularly the mackerel fishery during summer in the Norwegian Sea and south of Iceland because of multiple levels of bycatch recorded and its overlap in space, depth, and time with the migration routes and feeding areas for salmon. Furthermore, the total landings of mackerel caught in the

Norwegian Sea have increased over the last 10-15 years. There is a medium risk of bycatch in the fishery for herring and blue whiting in the Norwegian Sea, for herring and sandeel in the North Sea, and for capelin in the Barents Sea, horse mackerel west of the British Isles, and sardine and anchovy in the Bay of Biscay. Salmon are also taken as bycatch in coastal areas when they migrate to and from their natal rivers, but insufficient information exists on coastal fisheries to be able to evaluate coastal bycatch risk.

A review of current bycatch monitoring programmes indicated that few catches from pelagic fisheries are monitored for bycatch, and this monitoring normally only screens a small proportion of the total catch. This is in part due to the nature of those fisheries (catching 100s of tonnes of a specific species), and in part due to the difficulties of detecting salmon among other pelagic fish in the catch. At present, monitoring programmes focus more on demersal fisheries which are known to have high overall bycatch levels, albeit less likely to capture pelagic salmon. It is difficult to obtain sufficient information on the country and fishery-specific observer effort. In addition, this information is variable between countries but seldom exceeds 5% of a nation's total annual fishing effort. There appears to be underreporting of bycatch. For example, it has been noted that salmon may not be reported at present through national sampling programmes. It should also be noted that access to bycatch records and precise monitoring methods can be difficult to obtain.

The following data deficiencies, monitoring needs, and research requirements were identified in the WGNAS report:

1. Improved understanding of post-smolt and adult salmon migration routes in time;
2. Move to a quantitative analysis of the risk of exposure and bycatch risk to stocks which requires access to gear and fisheries specific fishing effort data (both inshore and offshore data) at an ICES rectangle by month;
3. Include salmon on the ICES Working Group on Bycatch (WGBYC) list of species and data calls. The WGBYC undertake data calls for the data required to analyse bycatch that WGNAS does not have access to. The WGBYC also undertakes similar and overlapping analysis;
4. Standardise salmon bycatch monitoring programmes across countries, including minimum effort per fishery and standards for data recording and reporting;
5. Improve at-sea and onshore observer screening, including better salmon identification guidance;
6. Given that bycatch data collection is difficult to access at present, eDNA data collection from scientific and commercial pelagic trawls may help improve detection of salmon and improve knowledge of their migratory pathways. Uncertainty estimates from these analyses are required.

ASSESSMENT OF THE STATUS OF STOCKS

7. STOCK MONITORING

The Environment Agency and NRW monitor both stocks and fishery performance in most rivers supporting salmon stocks in England and Wales. This includes operating counters, undertaking surveys of juvenile fish, and collecting fishery statistics. These data provide the basis for assessing the status of stocks and thereby determining the need for management actions. Further information on factors affecting stocks is collected to inform management decisions.

In addition to protecting the abundance of salmon stocks, managers need to maintain the diversity of stocks in terms of their biological characteristics. Measures of stock diversity potentially encompass a wide range of characteristics, but those of greatest significance for the management of stocks are the population structure within the river, the river age of the emigrating smolts, and the run-timing and sea-age composition of the returning adult stock. There have been marked changes and trends in these characteristics among stocks around the North Atlantic over recent decades (e.g., ICES 2009, 2010; Russell *et al.*, 2012; Otero *et al.*, 2014), and in some cases these appear to be linked with variations in marine survival and trends in abundance. Monitoring changes in these characteristics therefore provides the potential to understand more about the factors affecting stocks, the potential to predict future trends and how to manage to maintain stock diversity.

The stock monitoring programme for salmon in England and Wales comprises several distinct elements:

- Provision of net and rod catch statistics are the primary means by which adult returns and spawner numbers are derived on Principal Salmon Rivers to assess performance against CLs and MOs;
- ‘Counted’ and index rivers – RSEs for salmon (and in some cases sea trout) are produced from the operation of automated counters/traps on a number of rivers in England and Wales (see Table 23 in the annual assessment report). Time-series of RSEs for salmon from these rivers are provided in the annual assessment report (see also Section 7.4 below). Among them, the rivers Dee, Tamar, Lune, and Tyne have been designated as index rivers – primarily because of the provision of biological information alongside RSEs. The former – including information on age, size, sex composition etc. – is collected from trapping or equivalent sampling programmes and provides insight into population structure and processes. Similar data are collected for the River Frome by the Game and Wildlife Conservation Trust (GWCT). Data derived from these investigations aim to provide a better understanding of stock and fishery dynamics and to facilitate and support processes, such as the setting of NLOs, Environmental Impact Assessments and the making of byelaws;
- Temporal monitoring of juvenile salmon (and trout) using electrofishing survey methods – this programme provides long-term time-series of data for the Principal Salmon Rivers; similar long-term monitoring programmes also apply to other species (e.g., European eel). Sites in the temporal programme are electrofished annually or biennially for salmon;
- Spatial monitoring of juvenile salmon (and trout) using electrofishing survey methods – this programme is used to identify changes in the distribution of fish, to detect differences between groups of sites (for example, between habitat types or sub-

catchments), to determine the distribution of species, and to provide a basic level of surveillance monitoring over the widest practical area. Sites in the spatial programme are sampled at six yearly intervals; the spatial monitoring programme also utilises data from temporal sites;

- Water Framework Directive (WFD) specific electrofishing surveys – these occur where coverage from other routine programmes (above) does not provide all the data required for classification of sites required for this directive. These sites are surveyed every six years;
- Local investigative electrofishing surveys – designed to meet specific local needs. Local teams determine the site density and survey frequency for such monitoring by referring to best practice guidelines.

7.1 Surveys of salmon fry and parr

The juvenile salmon monitoring programme aims to: (1) identify trends in the juvenile population, (2) provide an overview of the status of the population in a catchment, and (3) identify those parts of the system that are under performing. Juvenile salmon surveys typically take place between June and September using electrofishing equipment. Data derived from the surveys are routinely added to a data storage repository – e.g., the National Fish Population Database (NFPD) in England or KiEco in Wales.

In England, the spatial monitoring programme requires that up to 12 sites per sub-catchment are sampled semi-quantitatively using single run surveys carried out either over a given area or for a fixed length of time (semi-quantitative surveys provide an approximation of juvenile abundance at each site) every 6 years, while the temporal programme comprises two sites per sub-catchment sampled semi-quantitatively every two years. This gives an approximate coverage of one spatial site per 5.3 km and one temporal site per 42.4 km of river length. In total, there are 1264 spatial sites and 252 temporal sites in England that are salmon-specific.

The design of spatial and temporal electrofishing survey programmes undertaken by NRW in Wales has a similar origin, purpose, and coverage to those described for England.



Juvenile salmonid monitoring in South West Wales (photo courtesy of Paul Hyatt, Natural Resources Wales)

One output from the juvenile monitoring investigations is an assessment based on a classification scheme that produces a juvenile salmon density score for each site, using average values for the early 1990s as a baseline (Mainstone *et al.*, 1994). The scheme enables the proportion of sites falling into different salmon abundance classes (A to F) to be determined and provides a measure of the health of the juvenile salmon populations for each river. Sites are typically grouped into those that are at or above average (Classes A to C), below average (Class D) and well below average or fishless (Classes E or F). This aggregated assessment for the most recent six-year period is provided in the annual assessment report.

Juvenile survey data are generally based on relatively small samples of the total population and must always be interpreted with care. Fish populations also vary considerably with time and location, and good time-series are required to detect meaningful trends. The Environment Agency developed a "River Fish Habitat Inventory" (RFHI: Wyatt, 2005) that combines statistical modelling techniques with a Geographical Information System (GIS) for producing a quantitative inventory of the juvenile salmonid habitat and populations present within a catchment. The RFHI methodology has also influenced the development of a Fisheries Classification Scheme 2 (FCS2), which the Environment Agency has developed, in accordance with requirements set out in the WFD as retained under UK law, to help prioritise actions to improve salmon stocks (and other fish species). This classification is applied in both England and Wales.

7.2 Smolt age, size and run timing

Many salmon stocks in England and Wales appear to have experienced a decline in mean smolt age over the past 30 years or more, largely based on the ageing of scales taken from returning adult fish. These changes are consistent with declines in smolt age in many other stocks around the North Atlantic (ICES 2009, 2010; Russell *et al.*, 2012). The decline in mean smolt age may have been the consequence of an increase in growth rate, as faster growing parr migrate to sea earlier. This, in turn, may relate to an increase in temperatures associated with climate change, although other explanations are possible (e.g., density-dependent processes and/or increased freshwater production). However, while smolt age has apparently decreased over the longer term, more recent patterns in the mean smolt ages of salmon returning to the Rivers Tyne, Tamar, Dee, and Lune (again, based on ageing from adult scales) suggest these are now increasing, from around 2003/2004 onward.

Evidence that smolt body size has decreased over time exists (e.g., Jutila *et al.*, 2006), and this is concerning because larger smolts have a higher probability of returning from the sea to their natal river as adults than smaller smolts (Armstrong *et al.*, 2018; Gregory *et al.*, 2019; Simmons *et al.*, 2022). Hence, the decrease in smolt body size might be contributing to the observed declines in marine return rates.

In addition to changes in smolt age composition and size, it is apparent that smolt run timing is also changing, with a trend for fish to migrate to sea earlier over recent decades (Russell *et al.*, 2012; Otero *et al.*, 2014). The timing of smolt emigration has been linked to river temperature patterns but has raised concerns about the subsequent survival of smolts when they reach the sea due to a possible increased thermal discrepancy between river water and the sea at the time of migration. Earlier seaward migration can result in a mismatch with optimal conditions for post-smolt growth and survival at sea (Kennedy and Crozier 2010; Russell *et al.*, 2012; Simmons *et al.*, 2021).

7.3 Sea-age and adult run timing

Run timing in adult Atlantic salmon is highly variable. Different sea-age classes of salmon have different patterns of run timing, and these vary on a geographic scale, but also between stocks in a region and within stocks over time. A change in the pattern of run timing could therefore result from a change in the balance between the various sea-age classes, a change in run timing within sea-age classes or both. A more detailed review of run timing and sea age is provided by ICES (2009, 2010). In England and Wales, 1SW salmon mainly enter rivers from June to August, though some rivers have strong autumn runs, 2SW fish enter throughout the year, but sometimes with spring, summer, or later peaks, while 3SW fish generally enter rivers early in the year, with few entering after about May. Fish spawning for a second time tend to adopt similar run timing to that of their first migration.

Changes in the sea-age composition and run timing of adult salmon have been reported for numerous populations throughout their geographic range, including populations in England and Wales (e.g., Anon, 1994; Aprahamian *et al.*, 2008). Current information on the assessment of the sea-age composition in net and rod catches in England and Wales is provided in the latest assessment report.

An analysis of long-term data sets for 12 salmon stocks in the UK (Anon, 1994) examined changes in the monthly pattern of catches and in the contribution of different sea-age classes. The spring component of the catches increased both numerically and as a proportion of total catch from 1910 to about 1930, remained generally stable until the early 1950s, but then showed a steady decline to the low levels evident in recent years. It was concluded that the dominant process in these shifts in timing of runs and catches was a change in sea-age composition. While there was some evidence of a shift in run timing within sea-age classes, this was evidently not the main mechanism of change.

For monitored rivers in England and Wales with time-series dating back to the 1970s, there is an apparent decrease in the proportion of 2SW (and older) salmon returning in the early part of the time series, with 1SW salmon predominating. More recently, however, this trend has reversed and there has been a marked increase in the proportion of 2SW and older salmon in the past 11 years, and a corresponding decline in the proportion (and abundance) of 1SW fish. Similar changes in sea-age composition have been evident in other European stocks (ICES, 2023).

7.4 Upstream counts of adult salmon

Electronic fish counters and/or traps are operated on a number of river catchments to provide estimates of the upstream run of adult salmon and sea trout. Where it is possible to separate the species, the counts are adjusted to provide estimates of the numbers of returning salmon. Values for some counters have previously been adjusted retrospectively to accommodate new corrections or efficiency estimates. Time series of counts and RSEs of returning adult salmon entering freshwater, including provisional estimates for the latest assessment year where available, are provided in the annual assessment report.



Forge Weir fish trap and counter on the River Lune (photo courtesy of the Environment Agency).

Work has continued to upgrade and improve the resilience of the salmon counter network. In 2021, a new counter was installed on the River Test and wider improvements included upgrading computer systems, cameras, remote access capabilities, and operating procedures. Further work is planned over the next three years, in particular, the Tyne counter is scheduled to be refurbished in 2023 and work is progressing to bring the Kent, Leven, and Lune counters in the North West back into service after all three sites were damaged by flooding. In Wales, NRW are progressing the installation of a new acoustic counting facility for salmon on the River Usk.

7.5 Tagging investigations

Tagging studies have often been employed to monitor stocks and to evaluate the outcome of different management initiatives. Various marks and tag types are used ranging from fin-clips, coded-wire microtags, and passive integrated transponder (PIT) tags, (typically used in relatively large numbers on juveniles in population studies), to the use of radio and acoustic transmitters in behaviour studies.

Details of all the marked and tagged salmon released in England and Wales in the most recent calendar year are provided in the annual assessment report. These data are also collated and reported annually by ICES for all salmon-producing countries in the North Atlantic.

7.6 Return rates to rivers

There is extensive evidence from monitored rivers around the North Atlantic that the survival of salmon during the marine phase of their life-cycle has declined in recent decades, with a marked downturn around 1990. However, few data are available to evaluate long-term trends in the marine return rates of salmon stocks in England and Wales. Percentage return rates over an extended period are reported in the annual assessment report for the River Corrib (Republic of Ireland), River Bush (Northern Ireland), and River North Esk (Scotland). These data indicate that marine survival can be quite variable between stocks and between years but has generally decreased since 1987. Shorter time-series for the rivers Dee (Wales), Tamar, and Frome are also available in the annual assessment report and indicate similar low levels of marine survival in recent years.

7.7 Genetic sampling

There has been increasing focus in recent years on the use of genetic techniques to aid in the management of salmon stocks and fisheries. Work to establish the genetic identity of salmon stocks in the principal rivers in England and Wales has been undertaken, with the initial aim of providing a basis for identifying salmon to specific rivers or regions of origin. This has enabled patterns of exploitation in mixed stock fisheries to be assessed and has helped to inform management decisions. In time, these and related investigations may be able to answer a range of additional questions relating to the size and structure of breeding populations and the contribution of stocked fish. This work has complemented wider investigations to genetically characterise salmon stocks around the northeast Atlantic, such as the SALSEA MERGE and Atlantic Salmon Arc Project (ASAP) programmes, and has used the same techniques (microsatellites and Single Nucleotide Polymorphic (SNP) markers) as in these other studies. Further details on the SALSEA MERGE investigations can be found at: http://salmonatsea.com/wp-content/uploads/2020/10/SALSEA_An-International-Cooperative-Research-Programme-on-Salmon-at-Sea.pdf

One example of the use of genetic sampling in informing management is provided by work carried out on fish caught in the North East coast fishery (Gilbey *et al.*, 2016 a & b). An analysis of salmon caught in 2011 was used to help inform deliberations about the NLO renewal for the fishery, as well as in assessing trends in national catches (Section 4.10). The proportions of fish caught in the fishery that originate from Scotland and England were assessed through a genetic stock identification programme. The genetic baseline used consisted of genetic samples from 3,787 fish from 147 sites covering 27 rivers in Scotland and North East England, screened by a panel of 349 SNP markers. A total of 1,000 fishery samples were screened at the SNP markers and the proportions of fish in the different fisheries estimated using genetic Mixed Stock Analysis (MSA) analytical techniques. Overall, 47% of the fish sampled throughout the fishery were determined to be of Scottish origin (53% English), but with the proportion of Scottish fish being higher for drift nets in the Northumbria area (65%) than in the Northumbria coastal nets (37%) or the nets fished in Yorkshire (42%). It was noted, however, that it was not possible to be sure how levels might vary between years. More recently, similar genetic analyses have also been used to inform management deliberations in relation to the net and fixed engine fishery in the Severn Estuary.

A study has also been completed on the population structure of salmon in the Rivers Dove and Churnet (Trent catchment) using microsatellite analysis. It suggested that the extensive introductions from stocked fish whose parents originated from elsewhere, had contributed to a lack of genetic structuring, probably exacerbated by a limited starting gene pool in the native salmon of the donor rivers (Environment Agency, 2014).

A further investigation has explored the genetic origin of salmon recolonising the River Mersey (Ikediashi *et al.*, 2012). Following extensive restoration work on the river and improvements in environmental quality since the 1970s, salmon were first observed back in the Mersey in 1999. Subsequently, a fish trap was installed, and adults sampled. In this study, 138 adults and one juvenile salmon sampled over the period 2001–2011 were genotyped using 14 microsatellites. Assignment analysis was carried out using a pan-European microsatellite baseline to identify their most probable region of origin. This indicated that fish entering the Mersey originated from multiple sources, with the greatest proportion (45–60%, dependent on methodology) assigned to rivers in the geographical region just north of the Mersey, which includes North West England and the Solway Firth, suggesting fish were mainly straying in a southerly direction. Fish from other regions were also recorded. However, the number of fish originating from nearby rivers to the south of the Mersey was lower than expected.

Most recently, genetic analysis of scale samples and fin clips collected during trapping of returning adult salmon has been used to investigate sex ratios for the River Tamar (King *et al.*, 2023). This project has also applied the same techniques to scales obtained from adult salmon sampled on the River Dee. These genetically determined adult sex ratios will be used to inform the proportion of females by sea-age to derive egg deposition estimates and assess future CL compliance.

8. ASSESSMENT OF STOCK STATUS

The status of individual river stocks in England and Wales is assessed annually against Conservation Limits (CLs) and management objectives in line with the requirements of ICES and NASCO.

A separate assessment of the status of the national salmon resource in England and Wales is also undertaken annually by ICES, using the Pre-fishery Abundance (PFA) and National Conservation Limit Models (Potter *et al.*, 2004), to assist with the development of management advice for the distant water fisheries.

8.1 Assessment procedure for river stocks

In England and Wales, CLs have been developed for each Principal Salmon River based upon consideration of the maximum accessible wetted area available to adult salmon spawning and the catchment specific habitat and bio-geographical features that influence juvenile rearing capacity and smolt productivity. The CL for each Principal Salmon River has been fixed, although these can be revised in light of new data or where changes occur to the catchment. For example, the CL for the River Wye in Wales was revised a few years ago as a result of efforts to open up previously inaccessible parts of the catchment to adult salmon. A new fish pass was installed on the River Monnow, a Wye tributary, in autumn 2008 and a further impassable barrier was removed on the Monnow in 2011. Together, these improvements have re-opened almost 175 km of newly accessible habitat. A counter located in the fish pass has been used to monitor the natural recovery (no supplementary stocking has taken place nor is planned) in the tributary. The accessible wetted area and CL for the Wye have both been revised; the CL was increased from 35.7 to 38.6 million eggs.

The CL for each Principal Salmon River provides the minimum required salmon egg deposition level below which stocks should not be allowed to fall (as per NASCO Guidance). The CL for each river is set at a stock size (defined in terms of eggs deposited) below which further reductions in adult spawner numbers are likely to result in significant reductions in the number of juvenile fish produced in future generations. A MT is also set for each Principal Salmon River, and this target, set above the CL, represents a spawning stock level for fishery managers to aim at in order to be assured of meeting the CL in the long term. The CLs and MTs for each of the 64 Principal Salmon Rivers in England and Wales are provided in the annual assessment report (Table 26). Details of the process for setting CLs and assessing compliance with these biological reference points are given in Annex 7. In reviewing management options and regulations, the Environment Agency and NRW also use an over-arching Management Objective (MO) that a river's stock should be meeting or exceeding its CL in at least four years out of five (i.e., at least 80% of the time) that is incorporated into the Decision structure (Annex 7).

Compliance with the CL for each Principal Salmon River is assessed annually through a nationally consistent modelling process. This seeks to apply either national default or catchment-specific biological parameters to annual Returning Stock Estimates (RSEs) for each adult sea-age class of salmon. RSEs are derived from either fishery-independent methods such as automated fish

counters and traps or, from the declared rod catch, which is corrected for possible under-reporting and combined with an estimate of rod fishery exploitation rate, to determine the catchment-specific RSE.

In the latter case, procedures for estimating rod fishery exploitation rates do not take into account annual changes in fishing effort for most rivers. In years when effort was low – such as the ‘low-flow’ year of 2003 and the ‘foot-and-mouth’ disease year of 2001 – this approach has probably resulted in rod exploitation being over-estimated on some rivers and hence escapement and egg deposition being under-estimated. In wetter years, when conditions are more favourable for angling, and fishing effort increases, the opposite is likely to be true. It should be noted that stock assessment procedures were adjusted to account for the unprecedented event of the coronavirus (COVID-19) pandemic on angler declared effort and catches in 2020 to minimise the effects of ‘lockdown’ on egg deposition estimates (see Section 9.5 and Annex 8).

More recent analysis of river-specific rod fishery catch data has highlighted the complexity in estimating annual rod fishery exploitation rates in the absence of fishery-independent data sets (an automated fish counter). In nearly all cases, it is highly evident that rod fishery exploitation of salmon is not equally spread across all anglers with the majority of anglers who record effort within the fishing season not catching any fish, whereas a relatively small proportion of successful anglers account for the majority of the salmon rod catch. The biased nature of annual rod fishery exploitation and individual angler CPUE has profound consequences for how exploitation rates can be applied. This issue is further complicated by changes in adult salmon run timing in recent years resulting in the majority of the salmon run occurring within the rod fishing season. Furthermore, extreme environmental conditions in recent years have been known to result in higher levels of “natural” mortality further reducing the overall adult run available to spawn. This also potentially increases the overall annual extant rod exploitation rate even though rod fishing effort itself has been reduced by the same environmental factors. Reflecting the high degree of uncertainty in determining annual rod fishery exploitation rates, local fishery technical specialists have adopted fixed estimates of the rod fishery exploitation rate in order to estimate the RSE from the annual declared rod catch data. It is recognised that in some years this approach may result in an over-estimate of rod fishery exploitation rate but equally, in other years it may well represent an under-estimate due to the factors highlighted above. In such cases, technical specialists have attempted to apply exploitation rates based upon other adjacent rivers with counters or taken account of how the fishery operates especially where certain fishing techniques may result in higher levels of rod fishery exploitation. We are required through the application of the NASCO salmon management guidance to take a precautionary approach in determining annual CL compliance and as such, reflecting the high level of uncertainty in determining rod exploitation rates, fixed annual exploitation rates have been used.

In recognition of the challenges from some external fisheries interests to the use of fixed exploitation rates, we have decided that we will seek to introduce a nationally consistent default methodology to estimate annual salmon rod fishery exploitation rates. We are therefore currently in the process of developing a national rod fishery exploitation rate model that will seek to utilise fishery-independent derived estimates of rod fishery exploitation rates in combination with other available environmental and fishery data (river flows within the rod fishery season, rod effort and angler success) that are widely recognised to be influential in determining the exploitation rate in any given year. Whilst this can never result in a precise estimate, it will however result in the consistent use of available and relevant data to determine annual rod exploitation rates used. The current national review of salmon stock assessment exploitation rates will also review

whether we would also need to adjust other parameters that influence egg deposition rates. It is intended that the new national default salmon rod fishery exploitation rate model and any other adjustments to determine annual salmon CL compliance estimates will be implemented in 2024.

Since 2019, the Environment Agency, Natural Resources Wales, and Cefas have been engaged in a programme of reviewing our national salmon stock assessments to both update and strengthen our salmon population assessment process taking account of both internal and external feedback. This review includes revision of their procedures for using reference points and other modelling techniques in the assessment and management of salmon stocks.

In 2022, the national salmon stock assessment review group progressed work in a number of areas, including:

- i) Development of an improved modelling procedure to estimate angling exploitation rates on rivers without fishery-independent measures of returning stock (the latter obtained from counters/traps). Model outputs are key to the estimation of run, spawner and egg deposition from rod catch data (the process on the majority of rivers). The model utilises exploitation rates obtained from our national fish counter network and index rivers in England and Wales alongside rod catch, fishing effort and flow data collected on all river systems. A draft paper, describing this modelling procedure has been circulated for initial comment from select external experts before wider circulation, and has been submitted to a peer-reviewed journal.
- ii) Modification of statistical procedures used to assess compliance with CLs, taking account of NASCO's salmon management guidance and principles. It includes proposed changes to make the assessment process more transparent and to make a clearer link to the decision-making processes. The new methodology proposes to utilise a lower stock reference point (LRP) (the Conservation Limit) and an upper stock reference point (URP) (Management Target), the latter being derived from a proportion of catchment maximum smolt output. When each target is considered in combination, this will enable each Principal Salmon River's stock to be placed within a 3-tier stock classification system (replacing the current four-tier 'at risk' categories).

Other proposed modifications include assessment based on the most recent years' performance (i.e., egg deposition in the latest 5-year period) alongside assessment based on the trend in egg deposition over the latest 10-year period and extrapolated 5-years into the future (i.e., akin to the current trend-based procedure) based upon standard regression rather than a 20-percentile regression.

Work is close to completion and, as with the exploitation rate model, the aim is to submit the revised model and methodology to a peer-reviewed publication. Other aspects of the assessment process have been progressed e.g. relating to a review of the derivation of CLs; application of 5 biological parameters (e.g. size, sex, fecundity) in the production of egg deposition estimates; and refinement of the Decision Structure - including the incorporation of fishery-independent measures of stock performance (e.g. better utilisation of juvenile salmonid survey data) and links to management- including efforts to develop a more timely regulatory response within the existing legal framework.

The aim is to collate and report all aspects of this work in 2023 and to follow this with an informal external consultation with a view to implementation in 2024.

8.2 Compliance with Conservation Limits (CLs)

NASCO requires a time series of CL compliance for all rivers. Egg deposition estimates are calculated annually for each of the 64 Principal Salmon Rivers in England and Wales and a 10-year time series for each river, expressed as the percentage of the CL attained and including provisional data for the latest assessment year, is provided in the annual assessment report. A summary of these data, indicating the number of rivers with egg deposition estimates above their CL, between 50% and 100% of their CL, and below 50% of their CL for all years since 1993 is also presented. This table is adjusted annually to take account of the routine correction of the previous year's estimates, but also where some time series of egg deposition estimates have been revised in light of new information.

8.3 Compliance with the Management Objective (MO)

The MO for salmon stocks in England and Wales is that they should meet or exceed their CLs in at least four years out of five (i.e., at least 80% of the time). Compliance with this objective is calculated annually for all 64 Principal Salmon River stocks in England and Wales for the latest assessment year and projected for five years ahead. These assessments for each salmon river are then incorporated into a national Decision Structure for guiding decisions on the need for fishery regulations. The compliance details for the latest assessment year and a time series of compliance assessments for the rivers in England and Wales are provided in the annual assessment report. Full details of the compliance assessment process and Decision Structure are provided in Annex 7.

8.4 ICES assessment of pre-fishery abundance (PFA) for England and Wales

Each year, the ICES WGNAS assesses the status of the salmon stocks in the Northeast Atlantic (NEAC) area as a basis for advising NASCO and providing catch advice for the distant water fisheries. A key part of this assessment is the estimation of the PFA of all NEAC 'national' stocks (full details of the assessment process are provided in Annex 5) using a run-reconstruction model. The PFA of salmon from countries in the NEAC area is defined as the number of fish alive in the sea on January 1 in their first sea-winter. This is split between maturing (potential 1SW) and non-maturing (potential MSW) fish. ICES uses estimates of PFA for the period 1971 to the present to investigate the effects of fisheries and other natural and anthropogenic (human) factors on stocks. ICES also uses these estimates to develop a forecast of PFA for coming seasons to advise on management actions for the distant water fisheries.

Whilst the model is acknowledged as containing several uncertainties, it endeavours to provide the best interpretation of what the available catch and effort data may tell us about changes in the status of the national stock of salmon over the past four to five decades. It is important to note that the overall national trends estimated by the model will mask conflicting changes in individual river stocks. Many river stocks in England and Wales have declined substantially in the past 30 to 40 years, but these will tend to be obscured by the very substantial improvements and recovery in others, such as the Tyne and Wear. The model sums all of these trends. Furthermore, the model is likely to provide a more reliable picture of the medium-term trends than of more short-term year-to-year fluctuations.

The latest WGNAS estimates of the PFA of salmon from England and Wales are provided in the annual assessment report. This has declined by over 46% from the early 1970s to the present time. Over much of the period, the decrease has tended to be somewhat greater for the non-maturing (i.e., potential MSW) component of the PFA than the maturing 1SW (i.e., potential grilse) component. However, there has been a marked reduction in the PFA of 1SW salmon over

the last ten years, and the decline in PFA between the start and the end of the time series is now greater for 1SW fish (65%) than for MSW salmon (37%). The results also suggest that there was a marked decline in PFA around 1990, which is consistent with the general perception of a decrease in the marine survival for many stocks around the North Atlantic at about this time. It should be noted that the model cannot provide an estimate of PFA of potential MSW fish for the most recent year, because this requires information on the returns of these fish to homewaters, which will not occur until the following year.

The latest estimates of the numbers of salmon returning to rivers in England and Wales (prior to exploitation in homewater fisheries) and spawning are also available in the annual assessment report. The time series of the number of returning fish shows a similar downward trend to the PFA, although the decrease is less marked due to the reduction in net fishing exploitation in distant water fisheries. Thus, numbers of returning fish are estimated to have declined by 39% between the early 1970s and the present time. As with the PFA, the decline in returning MSW fish has tended to be greater than that of the 1SW (grilse) returns over much of the time period. However, owing to the increase in the proportion of MSW salmon in recent years, the percentage reduction in returning fish between the start and the end of the times series is now substantially greater for 1SW fish. While overall numbers of salmon returning to homewaters have been declining since the 1970s, measures to reduce exploitation by homewater net and rod fisheries (i.e. the proportion of fish killed) have resulted in a relatively stable trend in the numbers of fish surviving to spawn over this same period. The recent upturn in MSW returns means that MSW spawner numbers are now similar to those at the start of the time period. This will be expected to have a disproportionately large effect on egg deposition, given the substantially higher fecundity of these larger fish.

STOCK CONSERVATION AND MANAGEMENT CONSIDERATIONS

Actions being delivered to protect and enhance salmon stocks in England and Wales are described in Annual Progress Reports (APR) produced for NASCO. These reports highlight actions on the management of salmon fisheries, the protection and restoration of habitats and actions relating to aquaculture, introductions, transfers, and transgenics (available at: <https://nasco.int/conservation/third-reporting-cycle-2/>).

9. OTHER FACTORS AFFECTING STOCKS, FISHERIES, AND CATCHES

9.1 *Condition of returning adult fish*

In recent years, concerns have been expressed not only about higher levels of salmon mortality at sea, but also about the size and condition of returning adult fish. For example, Todd *et al.* (2008) reported unusually small returning 1SW fish in some Scottish rivers and linked this to indirect effects of warming in areas where salmon are located at sea. The results were considered consistent with other analyses in providing evidence of major, recent climate-driven changes in northeast Atlantic pelagic ecosystems, and the importance of bottom-up control mechanisms resulting in changes in the quality and/or quantity of available prey. While this study drew no connection with stock abundances, it also showed that under-weight individuals had disproportionately low reserves of stored lipids, which are crucial for successful spawning.

Information on the condition of returning adult fish in England and Wales is collected on a small number of monitored rivers. Data for recent years indicate a strong correlation in the condition of 1SW and 2SW salmon sampled in head-of-tide traps on the Rivers Tamar and Dee – suggesting common marine factors are influencing the growth of fish returning to these two west coast rivers. For the River Dee, where a longer time series (starting in 1991) is available, the mean condition of both sea age groups declined sharply in the late 1990s but has shown signs of stabilisation (1SW salmon) or recovery (2SW salmon) in recent years.

While variations in the size (weight) of returning salmon are taken into account in the procedures for estimating egg deposition and compliance with CLs on all rivers, decline in condition – which may have implications for survival of fish as well as fecundity – remains a concern.

9.2 *The effect of river flows on angler effort and catches*

For rod fisheries, river flow is a key factor affecting both availability of fish and angler effort. The ability of salmon to enter river systems from the sea and successfully migrate upstream to spawning areas is strongly influenced by the prevailing flow conditions. Extended dry periods can delay or prevent upstream movements resulting in smaller numbers of fish available to anglers. When such conditions occur in the summer, water temperatures can also become elevated with potential adverse effects for fish. In wetter periods, migration is likely to be facilitated, making fish more readily available, although angling activity is restricted during periods of high flow, with fishing conditions commonly considered to be optimum as a river falls away and clears after a spate. The annual assessment report comments on conditions that may have affected catches in that particular year.

The timing and pattern of rainfall events over a year can thus have a marked influence on the migratory behaviour and run timing of returning fish and on their availability to anglers within the fishing season. This, in turn, has a direct impact on angler effort, with this typically being focused on periods considered to provide the most suitable fishing conditions. Given that many climate change models for the UK project drier summers and wetter winters in the future, river flow conditions may play an increasingly important part in influencing salmon runs and catches.

A summary of the mean monthly flows for 12 rivers across England and Wales for the most recent year, assessed against long-term trends, is provided in the latest annual assessment report, together with a similar assessment of monthly rod catches for the majority of these rivers also expressed in relation to long-term trends.

9.3 Extreme weather events

Climate change is projected to affect all components of the global freshwater system, with temperature increases over the land expected to exceed those over the surface of the oceans (IPCC, 2007). Among the changes, rainfall levels are expected to increase with 'wet' areas typically becoming even wetter, but with increased variability such that the risk of both floods and droughts will increase. Increasing trends in river water temperatures are also forecast.

Concerns have been raised about the effects of extreme flows on salmon stocks in England and Wales. Extreme floods may affect both juveniles (e.g., through wash-out of redds and/or fry/parr) and returning adult fish (e.g., by altering their ability to migrate upstream and spawn successfully) (Gillson *et al.*, 2020). Low flows can also affect adult migrations and spawning, and juveniles, for example, through loss of habitat and increased vulnerability to predation (Riley *et al.*, 2009).

Elevated temperatures may also impact on salmon stocks in a variety of ways. For example, elevated summer temperatures may alter the migratory behaviour of fish or increase the risk of mortality following C&R angling (e.g., Wilkie *et al.*, 1996; Havn *et al.*, 2015). Impacts on adult reproduction and subsequent juvenile survival can also occur at elevated winter water temperatures above 11-12°C (Taranger and Hansen, 1993; Solomon and Lightfoot, 2008; Pankhurst and King, 2010; Fenkes *et al.*, 2016).

Extreme conditions are believed to have affected salmon recruitment across England and Wales in 2016, with unusually low levels of juvenile fish, particularly 0+ fry, observed in surveys (see Section 10.1 for further details).

9.4 Water and habitat quality

A wide range of natural and human factors have the potential to influence Atlantic salmon during the freshwater stages of their life-cycle, and these need to be investigated and monitored to help direct and prioritise management actions. Earlier reviews have identified that key pressures on salmon stocks in England and Wales include deficiencies in land management, degradation of in-river salmon habitat, and effects of diffuse pollution and siltation. These reviews further highlighted that concerted and integrated action is required at a broad scale to address these issues.

Although salmon have been returning strongly to some historically polluted rivers (e.g., the Tyne and Wear), there is concern about chronic environmental degradation in others caused by changing land-use practices, especially agriculture and forestry. Issues of particular concern are siltation resulting from soil erosion (Collins *et al.*, 2013), diffuse pollution such as pesticides

from sheep-dip chemicals (Moore and Waring, 1995, 2000), herbicides (Moore and Waring, 1998; Moore *et al.*, 2007), run-off from industrial processes (Lower and Moore, 2007) and effluents from fish farms (Waring *et al.*, 2012), acidification, water abstraction, and waste water treatment discharges. The relative importance of these effects varies around the country, but clusters of high pesticide levels have been found in Welsh upland streams, and acidification still occurs in the uplands of Wales, North West, and South West England.

Salmon runs in the chalk-streams of Southern and South West England have generally declined since the 1980s and, while reduced marine survival will have undoubtedly been an influential factor, increasing concerns have been expressed regarding the impact of climate change (Solomon and Lightfoot, 2009) and low flows in freshwater (Riley *et al.*, 2009). It is also increasingly evident that water quality issues in freshwater may have a significant impact on the survival of salmon when they enter the marine environment (Waring and Moore, 2004; McCormick *et al.*, 2009).

Factors affecting individual river stocks are identified and prioritised in plans for catchments supporting the 11 River Basin Management Plans for England and Wales. Priority for action is given to improving those water bodies that are not achieving 'Good Ecological Status' and/or fisheries that are below CLs and to those actions likely to generate the most gain (see Sections 11.1-11.2 for more information).

The Government's 2017 Water Abstraction Plan sets out reforms to water abstraction management over the coming years to help protect the environment and improve access to water. The abstraction plan contributes to the delivery of the Government's 25 Year Environment Plan long-term goal of 'clean and plentiful water'. The abstraction plan consists of three main elements: (1) addressing unsustainable abstraction, (2) building a stronger catchment focus, and (3) modernising the abstraction service to support reform. The regulation of abstraction and impounding licensing is moving into the Environmental Permitting (England and Wales) Regulations 2016 in 2023. The move into the Environmental Permitting Regulations is part of the drive to modernise abstraction and impounding management and to streamline the overall environmental regulatory framework. The move allows for further rationalisation and unification of regulations to enable most environmental permissions to fit under one legal framework. The work includes bringing previously exempt abstractors (New Authorisations) into regulation including trickle irrigation, de-watering in quarries, Canal and Rivers Trust water transfers, and Inland Drainage Board abstractions.

By the end of 2022, in England, 99% of the 1,632 significant abstractions to be brought into regulation have been determined and the programme was due to be completed by the 30 June 2023. In Wales, all 117 applications were determined by the 31 December 2022 statutory determination deadline. This process has involved a light touch and risk-based approach which recognises the reliance on these lawful abstractions. Generally, activities have been licensed in line with evidenced historical abstraction. Decisions to curtail or refuse have been made where there is risk of serious damage to the environment.

9.5 *Coronavirus (COVID-19) pandemic*

In 2020, salmon angling opportunities were likely to have been affected by the outbreak of COVID-19 and the resulting access and movement restrictions imposed to prevent its spread throughout England and Wales. A lockdown period was in place between the 23 March and the 12 May. Once lockdown restrictions on outdoor activities eased on the 13 May, angling was permitted within a 5-mile distance from one's home. Restrictions were further lifted on the 23 June in England and the 6 July in Wales to allow unimpeded travel. Wales entered a further

'firebreak' lockdown between the 23 October and the 9 November, but this would have had a minimal effect on salmon angling because on most rivers the season ended on the 17 October, with only a few rivers or parts of rivers fishing until the 31 October.

An investigation into angling returns for 2020 indicated that COVID-19 restrictions were likely to have constrained fishing effort and hence rod catch in the early part of the season, but similar effects were not evident thereafter (fishing effort comparisons were restricted by established reporting formats that collect data 'before 16 June' as a proxy for the early season and '16 June onward' for the remainder of the season). Since early season effort and catch comprise a relatively small proportion of the total on most rivers, whole season effects were not pronounced (including exploitation rates estimated on the counted rivers) compared to the preceding 6 years (i.e., 2014–2019 – the start of this period being the first year in which fishing effort was recorded before the 16 June). It was therefore deemed necessary, as a special case, to adjust declared rod catches during the lockdown period between the 23 March and the 12 May in 2020 to account for the possible influence of the COVID-19 pandemic on angling. Further details about the procedure used to adjust the declared rod catches in 2020 are provided in Annex 8.

As no lockdown periods occurred during the 2021 and 2022 fishing seasons, no adjustments were applied to declared rod catches in 2021 and 2022 for COVID-19 effects.

10. EXISTING AND EMERGING THREATS TO SALMON POPULATIONS

10.1 *Climate change*

Changes in climate are global, and the increased natural mortality of salmon at sea in recent years may be linked to climate change (Chaput, 2012; ICES, 2017). There is also growing interest in the role that global climate change might play in modifying the freshwater environment (Russell *et al.*, 2012; Otero *et al.*, 2014). The higher temperatures predicted as a result of climate change are expected to affect all components of the global freshwater system (IPCC, 2007). Scenarios for future climate change (Hulme *et al.*, 2002; Jenkins *et al.*, 2009), suggest that warming trends are likely to be far more severe in the coming decades than those experienced in the past – even under the best case 'low emissions' scenario. Changes in the British climate are projected to become more pronounced (Hulme *et al.*, 2002) and the most likely scenarios are for higher temperatures, wetter winters, drier summers, and more extreme flood and drought events.

Jonsson and Jonsson (2009) reviewed the potential effects of climate change on the different life-stages of Atlantic salmon, with particular reference to water temperature and flow. These effects include: increased growth rates of parr and reduced smolt age; earlier in-season smolt migrations with possible increased early post-smolt mortality due to greater increases in river temperatures compared with marine waters; earlier spawning migrations under suitable flow conditions, but delays and increased levels of straying under extreme flow conditions; and decreased post-smolt growth, survival, age at sexual maturity and recruitment, particularly in the southern parts of the distribution range. They also suggest a northward shift in the thermal niche of the species, with expansion in the north but decreased production and population extinction in the southern part of the distribution.

Events in the winter of 2015/16 provide an example of the potential effects that climatic changes might have on salmon populations. Densities of juvenile salmon, particularly 0+ fry, were found to be very low in many rivers in England and Wales in the summer 2016 surveys and well below long-term averages. While there has been a modest decline in juvenile salmon densities since

2009, the scale of the downturn in 2016 was particularly notable and affected rivers throughout the country. The widespread nature of these observations suggested that factors operating at a broad scale were responsible for these declines in juvenile densities, albeit with some regional variation.

The UK Met Office described the winter of 2015/16 as 'remarkable', with severe flooding in December from record rainfall totals, accompanied by exceptional warmth from a persistent flow of tropical maritime air. The winter was the second wettest on record in the UK (in a time series back to 1910) and Storm Desmond on 5 December set a new 24-hour rainfall record for the UK. This resulted in severe and extensive flooding across many northern and western parts of the country and affected many rivers, with rivers like the River Tyne registering the highest winter flows on record. These extreme high flow events coincided with the salmon spawning period and may have caused mortality due to the wash-out of eggs and alevins from redds and/or sediment deposition in the redds.

The winter of 2015/16 was also the warmest on record and temperatures in December were reported to be the warmest for both the UK and the Central England Temperature (CET) series, which for the latter dates back to 1659. It is speculated that these elevated temperatures may have influenced early fry survival or reproductive success. Impacts on adult reproduction and subsequent juvenile survival can occur at winter water temperatures above 11–12°C (Taranger and Hansen, 1993; Solomon and Lightfoot, 2008; Pankhurst and King, 2010; Fenkes *et al.*, 2016) and temperatures at or above this level were recorded in some rivers. The unusually warm conditions in the winter of 2015/16 may also therefore have been an important factor in the observed declines in juvenile salmon recruitment.

In some rivers, the observed low fry numbers may also have been influenced by lower numbers of returning adults, particularly in rivers where 1SW fish normally comprise the main component of the run, since 1SW salmon numbers have declined in recent years.

Gregory *et al.* (2020) found that the extreme winter weather conditions in 2016 reduced the recruitment of juvenile salmon in Welsh rivers due to unusually warm temperatures during the spawning period and higher flood frequencies during pre-emergence and emergence.

Warming patterns over recent decades suggest that such conditions may become a more frequent occurrence in the future – leaving (in some cases) already weakened stocks vulnerable to adverse episodic events and longer-term environmental change.

In summary, low densities of juvenile salmon in 2016 probably resulted from a combination of factors including unusually high winter flows and temperatures, with relatively low numbers of spawners in some catchments. It is probable that the relative importance of different factors affected different catchments and sub-catchments to varying degrees.

10.2 Red Vent Syndrome

The occurrence of salmon returning to rivers in England and Wales with swollen and/or bleeding vents has been noted since 2004. The condition, referred to as Red Vent Syndrome (RVS), has continued to be observed since this time.

Monitoring programmes on salmon 'index' rivers provide the most consistent measure of the incidence of RVS. Since 2007, this consistency has been improved through the introduction of a system whereby symptoms have been classified according to their apparent severity (with

samplers referring to a set of standard photographs and descriptions to assist their judgement). Time series of RVS incidence in returning fish are available in the annual assessment report for the Rivers Tyne, Tamar, Dee, Lune, and Caldew (a tributary of the River Eden), extending back to 2004 in the case of the Dee.

The trapping records indicate that RVS has generally been less prevalent in early and late running fish than mid-season fish. Early running fish comprise mainly MSW salmon whereas late running fish are predominantly 1SW fish. Monitoring on the Caldew has previously indicated a higher incidence of RVS in female than male fish, and provisional results from the Dee suggest no significant differences in the condition factors of affected and unaffected fish.

Investigations on both the Tyne and the Dee have indicated that salmon with affected vents often show signs of healing during the period of in-river residence. It appears from these findings that the time when a fish is examined for RVS relative to its period of in-river residence is likely to influence perceptions about the prevalence of the condition. Thus, the relatively low incidence of RVS in fish sampled on the Tyne and the Caldew may reflect the longer in-river residence of fish sampled at these sites compared to the other (lower river) sampling locations. This is further supported by evidence from the Tyne in 2011 when a sample of fish taken in the estuary and lower river showed a far higher incidence of RVS (~12%) compared to upper river broodstock samples (~4%), the latter being the usual sampling location.

The cause of RVS has been linked to the presence of a nematode worm, *Anisakis simplex* (Beck *et al.*, 2008). This is a common parasite of marine fish and is also found in migratory species. However, the larval nematodes are usually found spirally coiled on the mesenteries, internal organs, and less frequently in the somatic muscle of fish, and it is unusual for them to be located in the muscle and connective tissue surrounding the vent. The reason for the occurrence of the nematodes in the vents of migrating wild salmon, and whether this might be linked to possible environmental factors, is unclear. The potential significance of the swollen vents, or whether the severity of the vent damage could impair spawning, is also unclear. However, the healing of vents described above, and reports of the successful stripping of affected hatchery broodstock and the normal development of their offspring, suggests the effects of the condition- at least on spawning success- may be small.

A press release was issued in 2007 to advise anglers in England and Wales about RVS and to provide reassurance that there are no risks to human health if fish are processed and cooked properly. In 2022, the incidence of RVS was the highest in the time series (since 2004) in the River Dee but around the long-term average in the Rivers Tamar and Tyne.

10.3 Other disease issues

The Environment Agency and NRW continue to monitor disease problems on all the major salmon rivers across England and Wales. Over the last decade, there have been increased reports of fungal (*Saprolegnia*) infections in salmon and sea trout in some rivers, with resulting mortalities above those considered usual from this disease.

In response to this, the Environment Agency established a collaborative project with Cardiff University to improve our understanding of *Saprolegnia* in the UK and help identify the drivers for infections that could explain recent observations. This work has included genetic comparisons of samples obtained over the last five years and collating environmental data to help identify the diversity and behaviour of this fungal pathogen in rivers and to develop improved methods to monitor and use novel approaches for disease surveillance.

Nationally, 2022 was a relatively quiet year for Saprolegnia, with the numbers of reported infections comparable to those from 2019 to 2021. From a small number of rivers, short-term events involving elevated infection and associated mortalities among early runs of salmon were reported, but these events were short-lived and considered to be within natural levels for this disease and not a cause of serious concern. Reports of Saprolegnia infections have substantially reduced over the last five years.

Reports have been made since 2019 of salmon returning to rivers in Scandinavia, the Russian Federation, the Republic of Ireland, and Scotland displaying signs of ventral haemorrhaging. This condition has been termed Red Skin Disease (RSD) and efforts are ongoing to monitor its occurrence, confirm the exact characteristics of the skin lesions, and identify the cause. Since the symptoms were first reported internationally, the Environment Agency and NRW have monitored the situation in all the major salmon rivers across England and Wales. Guidance on the symptoms and current understanding of RSD has been issued to raise awareness of the condition, allay concerns, and encourage reporting among anglers and stakeholders. Significant cases of ventral lesions consistent with RSD were first observed in England and Wales in the summer of 2021. Monitoring was undertaken on salmon 'index' rivers to establish the prevalence and severity of cases, with the samples obtained during summer in 2021 and 2022 for diagnostic examination providing valuable insights into disease characteristics. Despite national and international efforts, the cause of RSD remains unclear and further detailed diagnostic tests are ongoing. A severity field guide has been developed in collaboration with Marine Scotland and Inland Fisheries Ireland to better characterise RSD and standardise reporting of this condition across the UK and the Republic of Ireland by defining the symptoms and distinguishing it from other, common skin ailments experienced by salmon.

10.4 Renewable energy schemes (in-river)

Many of the hydropower (HEP) installations in England and Wales have focused on run-of-river schemes that are typically associated with in-river structures such as weirs or old mills and rely on making use of differences in the levels of water (head). Such structures may already be impacting upon the ability of salmon to migrate upstream and downstream. Where such structures are no longer required efforts are often made to remove them to improve connectivity within catchments, but where the structures must stay (e.g., where hydropower schemes have been installed), fish passes will need to be employed to allow fish passage to take place. The position of fish passes in relation to the location of a hydropower scheme is critically important to the effectiveness of the pass. Best practise is to co-locate the fish pass with the HEP discharge to avoid having opposing attractant flows which can misdirect fish away from the fish pass and cause delays to migration.

Where run-of-river schemes make use of existing mill leats, the distribution of flow between the leat, river, by-wash, and fish pass is also important. Poorly designed schemes could result in either the inability of fish to migrate or delays to migration. These delays could also lead to enhanced predation or a reduced distribution of adult fish during the spawning period. Depleted reaches can also exacerbate underlying water quality issues because water temperatures in the shallower waters of depleted reaches (when exposed to direct sunlight) will rise more quicker compared to those of the deeper waters in the main channel. Elevated water temperatures can trigger algal blooms in eutrophic waters which can lead to oxygen depletion and other associated water quality problems that can be lethal to fish. Furthermore, salmon are very sensitive to ammonium levels in water, and the toxicity of ammonium to fish increases with temperature, so any upstream ammonium discharges (e.g., from Wastewater Treatment Works) can become more of an issue for fish in depleted reaches compared to fish in the main channel.

Most hydropower turbines need to incorporate screens at both their intake and outfall to safeguard fish moving both downstream and upstream. The aperture of these screens depends on the size of fish requiring protection and the potential impact on fish if they were to pass through the turbine. A best practice guide on “Screening for Intake and Outfalls” is available at: https://assets.publishing.service.gov.uk/government/uploads/system/uploads/attachment_data/file/291568/scho0205bioc-e-e.pdf.

The Environment Agency reduces the potential for impact from these various sources through regulation and by encouraging developers in England to follow its ‘Guidance for run-of-river hydropower development’, which is available on request from the Environment Agency. This guidance describes the measures that need to be adopted to ensure appropriate environmental protection. Similar provisions apply in Wales and guidance is available at: <https://naturalresources.wales/permits-and-permissions/water-abstraction-and-impoundment/hydropower/applying-for-licences-for-hydropower-schemes/?lang=en>.

10.5 Renewable energy schemes (offshore)

In looking to meet the targets for renewable energy production, efforts are increasing to promote and develop offshore renewables. Such developments also have the potential to affect fish stocks through factors such as increased underwater noise (e.g., from pile driving), sediment plumes, and electro-magnetic fields. The likelihood and degree of any impacts on Atlantic salmon will depend on the location and extent of offshore developments in relation to the migratory routes and behaviour of the fish, the technologies used, and the status of the particular stocks in an area. Information on the migration and behaviour of salmon at sea is limited. Nonetheless, it is important to ensure that potential environmental impacts are assessed and, if necessary, minimised through appropriate mitigation to ensure that new marine energy industries develop on a sustainable basis.

As part of the increasing focus on developing new sources of renewable energy, there has been growing interest in recent years in the potential development of tidal lagoons and barrages for power generation. Such structures would, in particular, be located in regions of large tidal range, such as the Severn Estuary and Solway Firth, and would aim to generate power on both the incoming tide as water entered the lagoon and through the release of impounded water at low tide periods.

Tidal lagoons may have a range of environmental effects relevant to salmon, specifically where barrages restrict migration and prevent or delay fish from accessing the freshwater habitats necessary for them to complete their life-cycle.

Substantial improvements have been made in turbine designs in recent years. However, whenever water passes through a turbine there is still a risk of damage to, and mortality of, any entrained fish. Impacts on fish are likely to vary as a consequence of factors such as the volume of water impounded, current speeds, turbine approach velocities, and the proximity of rivers, as well as features of the fish themselves, such as their size, swimming speed, morphology, behaviour, population size.

Aside from turbine-related mortality and possible effects on migration, tidal lagoons may impact on fish stocks in other ways. For example, through temperature changes associated with increased solar radiation of the impounded water, noise, changes in sediment loads and dynamics

during construction and operation, increased risk of predation, and the establishment of novel non-native species. Altered flows may also result in migratory fish and marine mammals being stranded within lagoons.

Tidal lagoons and barrages may also create new fish habitats (e.g., in and around the retaining walls) and provide benefits for some species and populations.

11. SALMON CONSERVATION ACTIVITIES AND OPPORTUNITIES FOR SALMON MANAGEMENT

11.1 *Environmental improvements delivered through River Basin Management Plans*

Environment protection, regulation and enhancement are key to maintaining and improving juvenile and adult salmon stocks and hence catches. In parallel with exploitation control measures, concerted, integrated actions are being taken to address the environmental problems limiting salmon production in all Principal Salmon River (PSR) catchments in England and Wales.

The European Union's Water Framework Directive, as retained under UK law following EU withdrawal, has established an integrated approach to the protection, improvement and sustainable use of rivers, lakes, estuaries, coastal waters, and ground-waters. Salmon management in England and Wales is therefore directly linked with this Directive and its six-year planning cycle. The Directive, and subsequent UK Regulations requires the development of River Basin Management Plans (RBMP) and associated Programmes of Measures (PoMs) with the overall aim and objective of achieving Good Ecological Status or, for artificial or more modified waters, Good Ecological Potential.

England and Wales have been divided into 11 River Basin Districts (RBDs), including the cross-border Solway and Tweed RBD which is partly in Scotland. The RBDs have been 'characterised' by assessing the pressures and impacts on the water environment. A RBMP for each District was first published in December 2009 setting out how these impacts will be reduced through its PoMs. The second-round plans were published in 2015 with the third-round plans recently published in 2022 at: <https://www.gov.uk/guidance/river-basin-management-plans-updated-2022>, and for Wales at: <https://naturalresources.wales/evidence-and-data/research-and-reports/water-reports/river-basin-management-plans/river-basin-management-plans-2021-2027/?lang=en> and <https://naturalresources.wales/evidence-and-data/research-and-reports/water-reports/river-basin-management-plans/severn-river-basin-management-plan-2021-2027/?lang=en>. The most recent update to the RBMPs has been made in line with ministerial guidance and the Water Environment (Water Framework Directive) (England and Wales) Regulations 2017.

As part of the RBMP assessment process, procedures have been developed to identify those rivers where fish populations are at less than good status and the reasons why they may be failing. The main pressures affecting salmon stocks broadly relate to issues affecting channel morphology (including barriers to fish migration), sediment, and hydrology (including abstraction and flow modification). Monitoring programmes enable the Environment Agency, NRW and external partner organisations to chart progress towards achievement of Good Ecological Status or Potential.

More information about the Directive, its RBMPs, the catchment scale approach that is being taken and the programme of associated investigations can be found at: <https://www.gov.uk/guidance/river-basin-management-plans-updated-2022>.

In the latter stages of implementing the first-round plans, use of the Government's Catchment Restoration Fund through partnerships involving the Environment Agency, Natural England (NE), NRW, Wildlife Trusts, Rivers Trusts, and others delivered many river improvements that should benefit salmon.

Examples of environmental improvements are also reported in the Annual Progress Report to NASCO detailing actions against the current Implementation Plan (IP); the latest report is available at: https://nasco.int/wp-content/uploads/2023/04/CNL2342_APR_UK-England-and-Wales.pdf.

11.2 Improving riparian shade to help combat climate change effects

'Keeping Rivers Cool' is an ongoing climate change adaptation project focused on using riparian shade to keep rivers cool. The UKCP18 Climate Projections forecast a rise in average air temperature of 1.5–4°C by 2050 (Lowe *et al.*, 2018). There is already evidence of warming from the Environment Agency water temperature archive and temperatures of more than 31°C have been recorded in small streams in Southern England (Broadmeadow *et al.*, 2011). Studies have shown that shaded river channels can be 1.5°C lower on average than open reaches or 2-3°C lower in maximum temperatures (Bowler *et al.*, 2012); larger stretches associated with woodland can be up to 5°C cooler.

The 'Keeping Rivers Cool' Project aims to benefit salmon and trout by reducing river temperatures throughout upland England and Wales. It works by inspiring action through demonstration projects. Mapping tools and guidance have also been developed to identify where riparian shade is lacking and where to target resources and the latter has been distributed to landowners and partners. A copy can be downloaded at:

https://www.ecrr.org/Portals/27/Publications/FINAL_Keeping%20Rivers%20Cool_Guidance%20Manual.pdf.

Progress with the 'Keeping Rivers Cool' project in England and Wales is summarised in the annual progress report to NASCO on activities of member nations to protect salmon, which is available at: <https://nasco.int/conservation/third-reporting-cycle-2/>.

11.3 Stocking and hatchery-origin fish

Juvenile salmon (eggs, fry, parr, and smolts) have previously been stocked from hatcheries in a number of catchments by the Environment Agency, NRW, and private fishery interests, and some such stocking activities continue. Stocking purposes include mitigation, restoration, enhancement (private schemes only), investigation, and legal obligation. Full details of the numbers of fish stocked in these programmes, and the stage (eggs, fry, parr and smolts) of release, are included on a catchment-by-catchment basis in the annual 'Salmonid and Freshwater Fisheries Statistics' publications.

All keeping and introduction of fish in inland waters is subject to permitting by the Environment Agency in England and NRW in Wales. The Environment Agency has a national approach to stocking together with specific guidance on 'Schemes to stock rivers with salmon, sea trout and brown trout from locally sourced broodstock' (OI 570_11, Issued 15.03.2011), which outlines the

risks and difficulties of such programmes. In Wales, following a review of the scientific evidence and a public consultation exercise, NRW stopped stocking of Atlantic salmon and sea trout into all Welsh rivers after 2014.

There has been no formal requirement for juvenile fish stocked into rivers in England and Wales to be marked. Thus, if stocked juveniles return as adults, they cannot usually be distinguished from fish derived from natural spawning, although scale analysis may enable this. Marking and tagging programmes are undertaken in some areas to assess the impact of stocking programmes (Section 7.3), but few results are available from these initiatives.

An examination of mitigation stocking on the River Tyne (Milner *et al.*, 2004) reviewed the role that a stocking programme played in the recovery of the Tyne fishery. In the 1950s, salmon runs in the River Tyne were severely depleted due to estuarine pollution. However, the river now consistently produces the largest rod catch in England and Wales. Water quality improved between the 1960s and 1990s, following reduction in industrial activity and improvements to effluent treatment and disposal. This coincided with a salmon stocking programme, which started in 1979 as mitigation for lost production resulting from the construction of a new reservoir (Kielder Reservoir). An extensive review of the observed patterns of change in rod catches, juvenile abundance, estuarine water quality, and returns of stocked fish marked with coded wire microtags indicated that natural recovery was the dominant process. However, the contribution of stocked fish, which peaked in 1986, is believed to have accelerated and stabilised stock recovery in its early stages when water quality improvements were still inconsistent.

The River Thames provides another example of a restoration programme based on stocking. Attempts to restore salmon to the Thames showed initial promise in the 1980s and 1990s with up to 300 adults returning each year. However, after 2000 the programme saw declining returns, with typically less than 20 fish returning annually. The stocking programme has now ceased. The decline coincided with increased likelihood of unfavourable flow and water quality conditions in the tidal river. Earlier investigations indicated that a freshwater discharge in excess of 650 megalitres per day was needed at the tidal limit to enable salmon to pass through the Thames tideway (Alabaster and Gough, 1986). Summer flows have been below this level in a number of years and intermittent storm events have also resulted in significant discharges of raw sewage and rainwater from combined sewage overflows with resultant impacts on water quality. River temperatures in the summer months have also increased in recent years and may be affecting migration into freshwater. A genetic analysis indicated that many of the salmon entering the Thames originated from other rivers in Southern England, highlighting the potential for natural processes of re-colonisation to operate in rivers where salmon have become locally extirpated (Griffiths *et al.*, 2011).

Analysis of angler catch statistics from 62 rivers in England and Wales suggest stocking programmes had little effect on total rod catch or catch per unit effort between 1995 and 2009 (Young, 2013). The relatively small scale of stocking and low survival of stocked fish is consistent with the finding that stocking programmes have little effect on adult abundance in England and Wales (Harris, 1994). It remains unclear to what degree the absence of detectable demographic effects result from the small scale of most programmes, the low survival of stocked fish, or stocked fish compensating for stocking induced declines in natural recruitment (e.g., Chilcote *et al.*, 2011). There is, however, increasing evidence that stocking can pose a threat to wild salmon populations.

Efforts to further develop a consensus on the issue of salmon stocking were advanced at a salmon stocking conference held in Glasgow in November 2013 hosted by the Atlantic Salmon Trust and Integrated Aquatic Resources Management Between Ireland, Northern Ireland, and Scotland (IBIS). This was attended by a large number of scientists, managers, and stakeholders, and resulted in some short guidance documents, including a paper summarising the current scientific consensus on salmon stocking (as viewed by the majority of those attending). Details are available at: <http://ibis-eu-know.weebly.com/nov-2013--salmon-stocking-glasgow.html>.

NASCO also convened a special theme session on the issue of salmon stocking in 2017, noting that “*ICES advises that environmental and genetic adaptation can facilitate adjustment to changing environmental conditions, if the rate of change in the environmental conditions does not exceed the capacity of the organism for genetic adaptation. Maintaining the genetic diversity present in the wild stocks is, therefore, vital and stocking programmes need to be considered with that in mind*”. The proceedings of the session have been published and are available at: <https://nasco.int/wp-content/uploads/2020/02/2017ThemeBasedSession.pdf>.

11.4 The Salmon Five-Point Approach

Launched in May 2016, the Salmon Five-Point Approach (5PA) was developed jointly by the Environment Agency, Defra, Cefas, NGOs and fisheries interests, and set out high level commitments to restore England’s salmon populations. The 5PA ended in 2021, and a successor to the Approach is currently in development.

The 5PA aimed to restore the abundance, diversity, and resilience of salmon stocks throughout England by maximising the production of healthy wild salmon smolts in freshwater and seeking to reduce salmon mortality at sea. This was achieved through working in partnership across Government, its agencies, and partner organisations to introduce new initiatives and improve the delivery of existing measures to protect and maximise salmon stock performance.

This work was focused on five areas:

1. Improving marine survival;
2. Further reducing exploitation by nets and rods;
3. Removing barriers to migration and enhancing habitat;
4. Safeguarding sufficient flows; and
5. Maximising spawning success by improving water quality.

Since the start of the Approach, the Environment Agency and its partners have worked on a range of actions in each of these five areas. The Approach raised the profile of salmon in England and helped deliver a number of improvements, including closing all salmon net fisheries and increasing the level of angler C&R; ensuring salmon is a priority species within the Water Industry National Environment Programme and the Water Environment Improvement Fund, that salmon are recognised within water resource’s environmental ambition, and it has helped galvanise and deliver catchment-based actions such as fish passage and habitat improvements. The most notable area where progress was harder to achieve is in tackling diffuse pollution and improving water quality. There is still a lot to do in freshwater to maximise smolt output, which will be a key objective for our future salmon strategy. For an update on progress, see the latest NASCO Annual Progress Report for England and Wales

(https://nasco.int/wp-content/uploads/2023/04/CNL2342_APR_UK-England-and-Wales.pdf).

11.5 A plan of action for salmon and sea trout in Wales – tackling the ‘salmonid emergency’

Following the 2019 Local Inquiry in Wales, the Minister for Environment, Energy and Rural Affairs instructed NRW to take the lead on working with stakeholders to bring together all the current work being taken forward by all relevant parties in a *Salmon and Sea Trout Plan of Action*.

This Plan (available at: <https://naturalresources.wales/about-us/what-we-do/strategies-and-plans/salmon-and-sea-trout-plan-of-action-2020/salmon-and-sea-trout-plan-of-action-for-wales-2020-overview/?lang=en>) sets out the actions to which Natural Resources Wales commits in order to secure the protection and restoration of populations of salmon and sea trout in Welsh rivers. Both are iconic species, requiring high quality freshwater habitats to thrive. They demonstrate to society the environmental quality of our catchments, whilst also providing important opportunities for healthy and valuable recreation.

NRW commends a shared vision for salmon and sea trout in Wales: “To protect, through the application of best-practice science and management, the sustainability of our natural resource of wild salmon and sea trout stocks in Wales”

Success will see our stocks flourish once again, achieving the targets we set for ourselves but importantly also contributing to better socioeconomic outcomes. We can contribute to achieving many of the wellbeing goals for Wales:

- A resilient Wales with healthy functioning ecosystems that support social, economic and ecological resilience and the capacity to adapt to change. For example, climate change, which drives us to ensure that our sensitive upland streams are prepared to buffer the worst effects of a warming climate;
- A more prosperous Wales through increased uptake of valuable recreational angling;
- A healthy Wales with more people enjoying the opportunity to experience healthy populations of fish in our rivers.

The issues covered (available at: <https://naturalresources.wales/about-us/what-we-do/strategies-and-plans/salmon-and-sea-trout-plan-of-action-2020/salmon-and-sea-trout-plan-of-action-for-wales-2020-areas-for-action/?lang=en>) are:

1. Evidence – Understanding the status of stocks by delivery and regular review of cost-effective salmonid resource monitoring and modelling;
2. Managing exploitation – Ensuring that stocks are not exploited unless they are sustainable, so that they may respond as soon as possible to the alleviation of other pressures;
3. Protecting stocks through effective enforcement – Deployment of resources to enforce fisheries legislation;
4. Tackling physical habitat constraints in the freshwater environment – Understanding all habitat pressures and constraints to the performance of our rivers for fish, and plan for remediation as soon as practically possible;
5. Safeguarding water quality and quantity – Providing optimum conditions of water quality and quantity through achieving the objectives of the Water Framework Directive;

6. Addressing land management, and associated risks to water quality – Land management is the predominant factor that determines the quality of freshwater environments. Inappropriate land use by the agricultural sector has caused many pollution incidents in our rivers;
7. Addressing predation on salmonids: fish-eating birds and seals – To understand the implications of predation, notably by fish-eating birds, and deliver against the report of NRW's external expert group;
8. Understanding marine pressures – To understand and take action wherever possible to address pressures acting in the coastal and marine environment;
9. Understanding new and emerging potential pressures – Remain vigilant in identifying and assessing new pressures that may threaten our fish populations.

The Plan will be reviewed by NRW and our partners, notably the Wales Fisheries Forum. This will be a fully transparent process that will be shared with all stakeholder groups and partners.

Annex 1. References

- Alabaster, J.S. and Gough, P.J. 1986. The dissolved oxygen and temperature requirements of Atlantic salmon, *Salmo salar* L., in the Thames estuary. *Journal of Fish Biology* 29: 613–621.
- Anon. 1991. Salmon net fisheries: report of a review of salmon net fishing in the areas of the Yorkshire and Northumbria regions of the National Rivers Authority and the salmon fishery districts from the River Tweed to the River Ugie. MAFF and Scottish Office, 224 pp.
- Anon. 1994. Run timing of salmon. Report of the Salmon Advisory Committee. MAFF publications, London, 55 pp.
- Anon. 1997. Report of the Technical Working Group on the English north-east coast salmon fishery. Report prepared by MAFF, SOAEFD and EA scientists following a meeting held at Nobel House, London on 17 December 1996.
- Aprahamian, M.W., Davidson, I.C., and Cove, R.J. 2008. Life history changes in Atlantic salmon from the river Dee, Wales. *Hydrobiologia* 602: 61–78.
- Armstrong, J.D., McKelvey, S., Smith, G.W., Rycroft, P., and Fryer, R.J. 2018. Effects of individual variation in length, condition and run-time on return rates of wild-reared Atlantic salmon (*Salmo salar*) smolts. *Journal of Fish Biology* 92: 569–578.
- Beck, M., Evans, R., Feist, S.W., Stebbing, P., Longshaw, M., and Harris, E. 2008. *Anisakis simplex* sensu lato associated with red vent syndrome in wild Atlantic salmon *Salmo salar* in England and Wales. *Diseases of Aquatic Organisms* 82: 61–65.
- Bowler, D.E., Mant, R., Orr, H., Hannah, D.M., and Pullin, A.S. 2012. What are the effects of wooded riparian zones on stream temperature? *Environmental Evidence* 1: 3.
- Bouchard, R., Wellband, K., Lecomte, L., Bernatchez, L. and April, J. 2022. Effect of catch-and-release and temperature at release on reproductive success of Atlantic salmon (*Salmo salar* L.) in the Rimouski River, Québec, Canada. *Fisheries Management and Ecology* 29(6): 888–896.
- Broadmeadow, S., Jones, J.G., Langford, T.E.L., Shaw, P.J., and Nisbet, T. 2011. The influence of riparian shade on lowland stream water temperatures in southern England and their viability for brown trout. *River Research and Applications* 27(2): 226–237.
- Cefas and Environment Agency. 2010. Salmon stocks and fisheries in England and Wales, 2009. Preliminary assessment prepared for ICES, March 2010, 122 pp.
- Chaput, G. 2012. Overview of the status of Atlantic salmon (*Salmo salar*) in the North Atlantic and trends in marine mortality. *ICES Journal of Marine Science* 69(9): 1538–1548.
- Chilcote, M.W., Goodson, K.W., and Falcy, M.R. 2011. Reduced recruitment performance in natural populations of anadromous salmonids associated with hatchery-reared fish. *Canadian Journal of Fish and Aquatic Sciences* 68: 511–522.
- Collins, A.L., Williams, L.J., Zhang, Y.S., Marius, M., Dungait, J.A.J., Smallman, D.J., Dixon, E.R., Stringfellow, A., Sear, D.A., Jones, J.I., and Naden, P.S. 2013. Catchment source contributions to the sediment-bound organic matter degrading salmonid spawning gravels in a lowland river, southern England. *Science of the Total Environment* 456–457: 181–195.
- Crozier, W.W., Potter, E.C.E., Prevost, E., Schon, P.-J., and O'Maoileidigh, N. (editors). 2003. A coordinated approach towards the development of a scientific basis for management of wild Atlantic salmon in the north-east Atlantic (SALMODEL). Queens University of Belfast, Belfast. 431 pp.

- Environment Agency, 1998. Salmon action plan guidelines version 1, Environment Agency.
- Environment Agency, 2003(a). Salmon action plan guidelines, version 2, Environment Agency, April 2003.
- Environment Agency, 2003(b). "Review of the spring salmon measures" a regional fisheries ecology & recreation advisory committee discussion paper, June 2003. Available at: www.environment-agency.gov.uk/fish
- Environment Agency, 2008. Better sea trout and salmon fisheries. Our strategy for 2008-2021. 33 pp. <https://webarchive.nationalarchives.gov.uk/20140329213004/http://cdn.environment-agency.gov.uk/geho0608bnwt-e-e.pdf>
- Environment Agency, 2010. Salmon and sea trout carcass tagging and ban on sale byelaws – review of 2009 implementation, March 2010. 15 pp plus appendices.
- Environment Agency, 2014. Genetic analysis of *Salmo salar* residing in the River Dove and River Churnet. Environment Agency internal report, January 2014.
- Environment Agency, 2022. Salmonid and fisheries statistics for England and Wales 2021. <https://www.gov.uk/government/publications/salmonid-and-freshwater-fisheries-statistics-2021/salmonid-and-fisheries-statistics-for-england-and-wales-2021>
- Fenkes, M., Shiels, H.A., Fitzpatrick, J.L., and Nudds, R.L. 2016. The potential impacts of migratory difficulty, including warmer waters and altered flow conditions, on the reproductive success of salmonid fishes. *Comparative Biochemistry and Physiology Part A: Molecular & Integrative Physiology*, 193: 11–21.
- Gilbey, J., Cauwelier, E., Stradmeyer, L., Sampayo, J., Corrigan, L., Shelley, J., and Middlemas S. 2016(a). Assignment of fish from the north east English net fishery to origin using SNP genetic markers. Marine Scotland Science and Environment Agency Research Report, 51 pp.
- Gilbey, J., Cauwelier, E., Coulson, M.W., Stradmeyer, L., Sampayo, J.N., Armstrong, A., Verspoor, E., Corrigan, L., Shelley, J., and Middlemas, S. 2016(b). Accuracy of assignment of Atlantic salmon (*Salmo salar* L.) to rivers and regions in Scotland and Northeast England based on single nucleotide polymorphism (SNP) markers. *PLoS ONE*, 11(10): e0164327. <https://doi.org/10.1371/journal.pone.0164327>
- Gillson, J.P., Maxwell, D.L., Gregory, S.D., Posen, P.E., Riley, W.D., Picken, J.L., and Assunção, M.G. 2020. Can aspects of the discharge regime associated with juvenile Atlantic salmon (*Salmo salar* L.) and trout (*S. trutta* L.) densities be identified using historical monitoring data from five UK rivers? *Fisheries Management and Ecology* 27(6): 567–579.
- Gregory, S.D., Bewes, V.E., Davey, A.J.H., Roberts, D.E., Gough, P., and Davidson, I.C. 2020. Environmental conditions modify density-dependent salmonid recruitment: Insights into the 2016 recruitment crash in Wales. *Freshwater Biology* 65: 2135–2153.
- Gregory, S.D., Ibbotson, A.T., Riley, W.D., Nevoux, M., Lauridsen, R.B., Russell, I.C., Britton, J.R., Gillingham, P.K., Simmons, O.M. and Rivot, E. 2019. Atlantic salmon return rate increases with smolt length. *ICES Journal of Marine Science* 76(6): 1702–1712.
- Griffiths, A.M., Ellis, J.S., Clifton-Dey, D., Machado-Schiaffino, G., Bright, D., Garcia-Vazquez, E., and Stevens, J.R. 2011. Restoration versus recolonisation: The origin of Atlantic salmon (*Salmo salar* L.) currently in the River Thames. *Biological Conservation* 144: 2733–2738.
- Harris, G. 1994. The identification of cost-effective stocking strategies for migratory salmonids. Environment Agency, R&D report no. 353, 150 pp.

- Havn, T.B., Uglem, I., Solem, Ø., Cooke, S.J., Whoriskey, F.G., and Thorstad, E.B. 2015. The effect of catch-and-release angling at high water temperatures on behaviour and survival of Atlantic salmon *Salmo salar* during spawning migration. *Journal of Fish Biology* 87: 342–359.
- Hulme, M., Jenkins, G.J., Lu, X., Turnpenny, J.R., Mitchell, T.D., Jones, R.G., Lowe, J., Murphy, J.M., Hassell, D., Boorman, P., McDonald, R., and Hill, S. 2002. Climate change scenarios for the United Kingdom: the UKCIP02 scientific report. Tyndall Centre for Climate Change Research, School of Environmental Sciences, University of East Anglia. Norwich, UK 112 pp.
- ICES. 2002. Extract of the report of the advisory committee on fishery management - North Atlantic salmon stocks. ICES CNL(02)10.
- ICES. 2003. Report of the Working Group on North Atlantic Salmon. ICES CM 2003/ACFM:19.
- ICES. 2009. Report of the Study Group on Biological Characteristics as Predictors of Salmon Abundance (SGBICEPS). ICES CM 2009/DFC:02, 119 pp.
- ICES. 2010. Report of the Study Group on Biological Characteristics as Predictors of Salmon Abundance (SGBICEPS). ICES 2010/SSGEF:03, 158 pp.
- ICES. 2017. Report of the Workshop on Potential Impacts of Climate Change on Atlantic Salmon Stock Dynamics (WKCCISAL), 27–28 March 2017, Copenhagen, Denmark. ICES CM 2017/ACOM:39, 86 pp.
- ICES. 2018. Report of the Working Group on North Atlantic Salmon. 4-13 April 2018, Woods Hole, MA, USA. ICES CM 2018/ACOM:21, 386 pp.
- ICES. 2021. Working Group on North Atlantic Salmon (WGNAS). ICES Scientific Reports. 3:29. 407 pp. <https://doi.org/10.17895/ices.pub.7923>
- ICES. 2023. Working Group on North Atlantic Salmon (WGNAS). ICES Scientific Reports. 5:41. 478 pp. <https://doi.org/10.17895/ices.pub.22743713>
- Ikediashi, C., Billington, S., and Stevens, J.R. 2012. The origins of Atlantic salmon (*Salmo salar*) recolonising the River Mersey in northwest England. *Ecology and Evolution* 10: 2537–2548.
- IPCC. 2007. Summary for policymakers. Climate change 2007: the physical science basis. Contribution of working group 1 to the fourth assessment report of the Intergovernmental Panel on Climate Change. S. Solomon, D. Qin, M. Manning, Z. Chen, M. Marquis, K.B. Avery, M. Tignor, and H.L. Miller (Eds), Cambridge University Press, Cambridge, 1–18.
- Jenkins, G.J., Perry, M.C., and Prior, M.J. 2008. The climate of the United Kingdom and recent trends: UKCP09 scientific report. Met Office Hadley Centre, Exeter, UK.
- Jenkins, G.L., Murphy, J.M., Sexton, D.S., Lowe, J.A., Jones, P., and Kilsby, C.G. 2009. UK climate projections: briefing report. Met Office Hadley Centre, Exeter, UK.
- Jonsson, B. and Jonsson, N. 2009. A review of the likely effects of climate change on anadromous Atlantic salmon *Salmo salar* and brown trout *Salmo trutta*, with particular reference to water temperature and flow. *Journal of Fish Biology* 75: 2381–2447.
- Jutila, E., Jokikokko, E. and Julkunen, M. 2006. Long-term changes in the smolt size and age of Atlantic salmon, *Salmo salar* L., in a northern Baltic river related to parr density, growth opportunity and postsmolt survival. *Ecology of Freshwater Fish* 15(3): 321–330.
- Kennedy, R.J. and Crozier, W.W. 2010. Evidence of changing migratory patterns of wild Atlantic salmon (*Salmo salar* L.) smolts in the River Bush, Northern Ireland, and possible associations with climate change. *Journal of Fish Biology* 76: 1786–1805.

- King, R.A., Toms, S., and Stevens, J.R. 2023. Evaluating the importance of accurate sex ratios on egg deposition targets and conservation limit compliance for Atlantic salmon (*Salmo salar* L.) in the River Tamar, south-west England. *Fisheries Management and Ecology* 30(2): 161–170.
- Lowe, J.A., Bernie, D., Bett, P., Bricheno, L., Brown, S., Calvert, D., Clark, R., Eagle, K., Edwards, T., Fosser, G. and Fung, F. 2018. UKCP18 Science Overview Report. Met Office UK, Hadley Centre: Exeter, UK. <https://www.metoffice.gov.uk/pub/data/weather/uk/ukcp18/science-reports/UKCP18-Overview-report.pdf>.
- Lower, N. and Moore, A. 2007. The impact of a brominated flame retardant on smoltification and olfactory function in Atlantic salmon smolts. *Marine and Freshwater Behaviour and Physiology* 40: 267–284.
- Mainstone, C.P., Barnard, S., and Wyatt, R.J. 1994. Development of a fisheries classification scheme. National Rivers Authority R & D Project 244/7/Y. Environment Agency, Bristol, 220 pp.
- McCormick, S.D., Lerner, D.T., Monette, M.Y., Nieves-Puigdoller, K., Kelly, J.T., and Björnsson, B.T. 2009. Taking it with you when you go: how perturbations to the freshwater environment, including temperature, dams and contaminants, affect marine survival of salmon. *American Fisheries Society Symposium*, 69: 195–214.
- Milner, N.J., Wyatt, R.J., and Broad, K. 1998. HABSCORE – applications and future developments of related models. *Aquatic Conservation: Marine and Freshwater Ecosystems* 8: 633–644.
- Milner, N.J., Davidson, I., Evans, R., Locke, V., and Wyatt, R. 2001. The use of rod catches to estimate salmon runs in England and Wales. Paper for Atlantic Salmon Trust workshop, Lowestoft, November 2001.
- Milner, N.J. and Evans, R. 2003. The incidence of escaped Irish farmed salmon in English and Welsh rivers. *Fisheries Management & Ecology* 10: 403–406.
- Milner, N.J. Russell, I.C., Arahamian, M., Inverarity, R., Shelley, J., and Rippon, P. 2004. The role of stocking in recovery of the River Tyne salmon fisheries. Environment Agency, Fisheries Technical Report 2004/1, 68 pp.
- Moore, A. and Waring, C.P. 1995. Sub-lethal effects of the pesticide Diazinon on olfactory function in mature male Atlantic salmon (*Salmo salar* L.) parr. *Journal of Fish Biology* 48: 758–775.
- Moore, A. and Waring, C.P. 1998. Mechanistic effects of a triazine pesticide on reproductive endocrine function in mature male Atlantic salmon parr. *Pesticide Biochemistry and Physiology* 62: 41–50.
- Moore, A. and Waring, C.P. 2000. The effects of a synthetic pyrethroid pesticide on some aspects of reproduction in Atlantic salmon. *Aquatic Toxicology* 52: 1–12.
- Moore, A. Lower, N. Mayer, I., and Greenwood, L. 2007. The impact of a pesticide on migratory activity and olfactory function in Atlantic salmon (*Salmo salar* L.) smolts. *Aquaculture* 273: 350–359.
- Moore, A., Privitera, L., and Riley, W.D. 2013. The behaviour and physiology of migrating Atlantic salmon. In: *Physiology and Ecology of Fish Migration* (Ueda, H. and Tsukamoto, K. Eds.) pp. 28-56. CRC Press, Boca Rato, London and New York.
- Murphy, J.M., Sexton, D.M.H., Jenkins, G.J., Booth, B.B.B., Brown, C.C., Clark, R.T., Collins, M., Harris, G.R., Kendon, E.J., Betts, R.A., Brown, S.J., Humphrey, K.A., McCarthy, M.P., McDonald, R.E., Stephens, A., Wallace, C., Warren, R., Wilby, R., and Wood, R.A. 2009. UK Climate Projections Science Report: Climate Change Projections, Exeter, UK, Meteorological Office Hadley Centre, 192 pp.

- Otero, J., L'Abée-Lund, J.H., Castro-Santos, T., Leonardsson, K., Storvik, G.O., Jonsson, B., Dempson, J.B., Russell, I.C., Jensen, A.J., Baglinière, J-L., Dionne, M., Armstrong, J.D., Romakkaniemi, A., Letcher, B.H., Kocik, J.F., Erkinaro, J., Poole, R., Rogan, G., Lundqvist, H., Maclean, J.C., Jokikokko, E., Arnekleiv, J.V., Kennedy, R.J., Niemelä, E., Caballero, P., Music, P.A., Antonson, T., Gudjonsson, S., Veselov, A.E., Lamberg, A., Groom, S., Taylor, B.H., Taberner, M., Dillane, M., Arnason, F., Horton, G., Hvidsten, N.A., Jonsson, I.R., Jonsson, N., McKelvey, S., Næsje, T.F., Skaala, Ø., Smith, G.W., Sægrov, H., Stenseth, N.C., and Vøllestad, L.A. 2014. Basin-scale phenology and effects of climate variability on global timing of initial seaward migration of Atlantic salmon (*Salmo salar*). *Global Change Biology* 20: 61–75.
- Pankhurst, N.W. and King, H.R., 2010. Temperature and salmonid reproduction: implications for aquaculture. *Journal of Fish Biology*, 76(1): 69–85.
- Potter, E.C.E., Crozier, W.W., Schön, P-J., Nicholson, M.D., Prévost, E., Erkinaro, J., Gudbergsson, G., Karlsson, L., Hansen, L.P., Maclean, J.C., Ó Maoiléidigh, N., and Prusov S. 2004. Estimating and forecasting pre-fishery abundance of Atlantic salmon (*Salmo salar* L.) in the north-east Atlantic for the management of mixed stock fisheries. *ICES Journal of Marine Science* 61: 1359–1369.
- Riley, W.D., Maxwell, D.L., Pawson, M.G., and Ives, M.J. 2009. The effects of low summer flow on wild salmon (*Salmo salar*), trout (*Salmo trutta*) and grayling (*Thymallus thymallus*) in a small stream. *Freshwater Biology* 54: 2581–2599.
- Russell, I.C., Ives, M.J., Potter, E.C.E., Buckley, A.A., and Duckett, L. 1995. Salmon and migratory trout statistics for England and Wales, 1951-1990. MAFF Directorate of Fisheries Research, Data Report no. 38, 252 pp.
- Russell, I.C. and Potter, E.C.E. 1996. Interception salmon fisheries - assessing their impact on national stocks. Proceedings of the IFM study course, Cardiff, Sept. 1993.
- Russell, I.C., Aprahamian, M.W., Barry, J., Davidson, I.C., Fiske, P., Ibbotson, A.T., Kennedy, R.J., Maclean, J.C., Moore, A., Otero, J., Potter, E.C.E., and Todd, C.D. 2012. The influence of the freshwater environment and the biological characteristics of Atlantic salmon smolts on their subsequent marine survival. *ICES Journal of Marine Science* 69(9): 1563–1573.
- Simmons, O.M., Gregory, S.D., Gillingham, P.K., Riley, W.D., Scott, L.J., and Britton, J.R. 2021. Biological and environmental influences on the migration phenology of Atlantic salmon *Salmo salar* smolts in a chalk stream in southern England. *Freshwater Biology* 66: 1581–1594.
- Simmons, O.M., Britton, J.R., Gillingham, P.K., Nevoux, M., Riley, W.D., Rivot, E. and Gregory, S.D. 2022. Predicting how environmental conditions and smolt body length when entering the marine environment impact individual Atlantic salmon *Salmo salar* adult return rates. *Journal of Fish Biology* 101(2): 378–388.
- Small, I. 1991. Exploring data provided by angling for salmonids in the British Isles. In: I.G. Cowx (ed.) *Catch effort sampling strategies. Their application in freshwater fisheries management*. Oxford: Fishing News Books, pp. 81–91.
- Solomon, D.J. and Lightfoot, G.W. 2008. The thermal biology of brown trout and Atlantic salmon. Environment Agency Science Report, 42 pp. www.gov.uk/government/uploads/system/uploads/attachment_data/file/291741/scho0808bolv-e-e.pdf
- Solomon, D.J. and Lightfoot, G.W. 2009. Variation in salmon abundance on the Hampshire Avon – influences of climate throughout the life-cycle. Environment Agency report for Wessex area of SW Region.

- Taranger, G.L. and Hansen, T. 1993. Ovulation and egg survival following exposure of Atlantic salmon, *Salmo salar* L., broodstock to different water temperatures. *Aquaculture Research*, 24(2), pp.151–156.
- Todd, C.D., Hughes, S.L., Marshall, C.T., Maclean, J.C., Lonergan, M.E., and Biuw, E.M. 2008. Detrimental effects of recent ocean surface warming on growth condition of Atlantic salmon. *Global Change Biology* 14: 958–970.
- Waring, C.P. and Moore, A. 2004. The effect of atrazine on Atlantic salmon (*Salmo salar*) smolts in fresh water and after sea water transfer. *Aquatic Toxicology* 66: 93–104.
- Waring, C.P., Moore, A., Best, J.H., Crooks, N., and Crooks. 2012. Do trout farm effluents affect Atlantic salmon smolts? Preliminary studies using caged salmon smolts. *Aquaculture* 362–363: 209-215.
- Webb, J. 1998(a). Catch and release: behaviour and summary of research findings. In: Atlantic Salmon Trust, progress report. December 1998.
- Webb, J. 1998(b). Catch and release: the survival and behaviour of Atlantic salmon angled and returned to the Aberdeenshire Dee, in spring and early summer. Scottish Fisheries Research Report number 62/1998.
- Whoriskey, F.G., Prusov, S., and Crabbe, S. 2000. Evaluation of the effects of catch and release angling on the Atlantic salmon of the Ponoï River, Kola Peninsula, Russian Federation. *Ecology of Freshwater Fish* 9: 118–125.
- Wilkie, M.P., Davidson K., Brobbel, M.A., Kieffer, J.D., Booth, R.K., Bielak, A.T., and Tufts, B.L. 1996. Physiology and survival of wild Atlantic salmon following angling in warm summer waters. *Transactions of the American Fisheries Society* 125: 572–580.
- Wyatt, R.J. 2005. River Fish Habitat Inventory Phase 2: Methodology development for juvenile salmonids. Science report sc9800006/sr. Environment Agency, Bristol.
- Young, K.A. 2013. The balancing act of captive breeding programmes: salmon stocking and angler catch statistics. *Fisheries Management and Ecology* 20: 434–444.

Annex 2. Glossary of terms and abbreviations used in this report

This glossary has been extracted from various sources, but chiefly the EU SALMODEL report (Crozier *et al.*, 2003) and Environment Agency reports.

Acoustic tag – An electronic transmitter which emits acoustic frequencies and is attached to (or inserted into) a fish to enable its position to be determined in fresh water or the sea.

Adult – Salmon after the middle of the first winter spent at sea, after which the main categorisation is by sea-age, measured in sea-winters (e.g., grilse, or 1SW; two sea winter, or 2SW).

Abstraction – Taking water, either permanently or temporarily, from a water source (river, stream, spring, pond, lake, or groundwater).

Anadromous fish – Fish, born in freshwater, that migrates to sea, to grow and mature, and then returns to freshwater as an adult to spawn (e.g., salmon and sea trout).

Buy out – Payment made to a net fisher to permanently relinquish his/her fishing licence.

Buy off – Payment made to a net fisher to cease fishing (for all or part of the fishing season) on a temporary basis. The fisher retains entitlement to a licence, and a licence is issued to him/her each season.

Bycatch – The incidental capture of non-targeted fish.

Catchment – The area of land drained by a river (e.g., River Tyne catchment).

Conservation Limit (CL) – The minimum spawning stock levels below which stocks should not be allowed to fall. The CL for each river is set at a stock size (defined in terms of eggs deposited) below which further reductions in spawner numbers are likely to result in significant reductions in the number of juvenile fish produced in future generations.

Dissolved oxygen – The amount of oxygen dissolved in water; one of the features that is used to classify water quality.

Distant-water fisheries – Fisheries in areas outside the jurisdiction of the country of origin of the exploited stock. With respect to the NASCO convention, this specifically refers to the fisheries under the jurisdiction of the Faroe Islands and Greenland.

EU Directive – A European Union legal instruction, binding on Member States, but which must be implemented through national legislation within a prescribed time-scale.

Escapement – Fish that survive to spawn after exploitation of the stock.

Exploitation – Removal of fish from a stock by fishing.

Extant exploitation rate – Catch of fish from a particular stock divided by the number of fish from that stock estimated to be alive at the time of the fishery.

Favourable condition – A term used in relation to the EU's Habitats Directive (92/43/EEC) where a designated feature and its associated environment is in good ecological condition.

Favourable conservation status – A term used in relation to the EU Habitats Directive (92/43/EEC), as retained in UK law, where a habitat or species is in a state where its distribution, abundance, structure, or function is sustained throughout the biogeographic region over the long term.

Focus Area Reports (FARs) – Reports prepared by each relevant jurisdiction within NASCO providing an in-depth assessment of measures being taken or planned to implement NASCO Agreements, Resolutions, and Guidelines in relation to Fishery Management, Protection, Restoration and Enhancement of Salmon Habitat, and Aquaculture and associated activities.

Fishery – The area where it is, or may be, lawful to fish and where the resource is exploitable.

Fixed engine (FE) – The term fixed engine is an ancient one used in the UK as a general descriptor of stationary fishing gears.

Fry – Young salmon that have hatched out in the current year, normally in May at the stage from independence of the yolk sac as the primary source of nutrition up to dispersal from spawning areas (redds).

Good ecological status – A key target under the EU's Water Framework Directive (WFD). Water bodies of 'good ecological status' should have the biological and chemical characteristics expected under sustainable conditions. Practicality and the cost to society must be considered in achieving this and this principle is also inherent in the WFD as retained under UK law.

Good ecological potential – An alternative key target under the EU's Water Framework Directive (WFD). Water bodies that have been artificial or physically altered to fulfil important uses such as flood and coastal risk management are designated as Heavily Modified Waterbodies (HMWBs) under the WFD as retained under UK law. These water bodies are set the alternative target of Good Ecological Potential (GEP), which is the maximum ecological quality they could achieve given the constraints imposed upon them.

Grilse – An adult salmon that has spent only one winter feeding at sea (1SW salmon) before returning to freshwater to spawn; normally only applied to salmon in homewaters.

Homewater fisheries – Fisheries within the jurisdiction of the countries of origin of the exploited stocks (within 12 miles of the shore).

IBIS (Integrated Aquatic Resources Management between Ireland, Northern Ireland and Scotland) – A partnership between the Loughs Agency, Queen's University Belfast, and the University of Glasgow, supported by the EU's INTERREG IVA Programme.

Implementation Plan – Reports prepared by each relevant jurisdiction within NASCO describing proposed approaches for meeting the objectives of NASCO's Agreements, Resolutions, and Guidelines.

Management target (MT) – A spawning stock level for managers to aim at in order to meet the management objective. The 'management objective' used for each river in England and Wales is that the stock should be meeting or exceeding its CL in at least four years out of five (i.e., at least 80% of the time).

Microtag – A coded wire tag 1.1 mm long and 0.25 mm diameter, typically inserted into the nasal cartilage (snout) of juvenile salmonids and detectable in live fish, but only readable after removal from the fish. Commonly abbreviated to CWT (coded wire tag).

Mixed stock fishery (MSF) – A fishery that predominantly exploits mixed river stocks of salmon. The policy in England and Wales is to move to close coastal net fisheries that exploit predominantly mixed stocks where the capacity to manage individual stocks is compromised. Fisheries, including MSFs, operating within estuary limits are assumed to exploit predominantly fish that originated from waters upstream of the fishery; these fisheries are carefully managed to protect the weakest of the exploited stocks, guided by the decision structure, and taking into account socio-economic factors and European Conservation status where applicable.

Multi-Sea-Winter (MSW) salmon – An adult salmon that has spent two or more winters at sea.

NLO – Net Limitation Order – Mechanism within the Salmon and Freshwater Fisheries Act, 1975 whereby the competent authority may apply to limit the number of nets or traps fishing a public fishery.

Nominal catch – The nominal catch of a fishery is defined as the round, fresh weight of fish that are caught and retained.

One-Sea-Winter (1SW) salmon – An adult salmon that has spent one winter at sea (see also grilse).

Parr – Juvenile salmon in the stage following fry until its migration as a smolt, salmon parr are typically <16 cm long and have parr-marks (dark vertical bars) on the sides of the body.

Post-smolt – Young salmon, at the stage from leaving the river (as smolts) until the middle of its first winter in the sea.

Precautionary approach – A concept enshrined in Principle 15 of the Rio Declaration of the UN Conference on Environment and Development, which states: “In order to protect the environment, the precautionary approach shall be widely applied by States according to their capabilities. Where there are threats of serious or irreversible damage, lack of full scientific certainty shall not be used as a reason for postponing cost-effective measures to prevent environmental degradation”

Pre-fishery abundance (PFA) – The PFA of salmon from England and Wales is defined as the number of fish alive in the sea on January 1 in their first sea winter. This is split between maturing (potential 1SW) and non-maturing (potential MSW) fish.

Production – The assimilation of nutrients to produce growth in a population over a given period.

Radio tag – An electronic transmitter which emits radio frequencies and is attached to (or inserted into) a fish to enable its position to be determined in fresh water.

Ranching – The production of salmon through smolt releases with the intent of harvesting the total population that returns to fresh water (harvesting can include fish collected for broodstock).

Recruits – The abundance of fish measured at a particular point in the life cycle, e.g., at the juvenile stages, the smolt stage, prior to the first fishery (recruitment to the fishery), or as returning spawners.

Reference point – An estimated value derived from an agreed scientific procedure and/or model which corresponds to a state of the resource and/or of the fishery and can be used to assess stock status or inform management decisions.

River Basin District (RBD) – A river basin or several river basins, together with associated coastal waters. For each River Basin District, the Water Framework Directive requires a River Basin Management Plan to be published. These are plans that set out the environmental objectives for all the water bodies within the River Basin District and how they will be achieved. The plans are based upon a detailed analysis of the pressures on the water bodies and an assessment of their impacts. The plans must be reviewed and updated every six years.

Run – The number of adult salmon ascending, or smolts descending, a river in a given year. The main smolt run takes place in spring, whereas adult salmon runs may occur in spring, summer, autumn, or winter.

Special Areas of Conservation (SACs) – An area designated under the EU Habitats Directive (92/43/EEC) giving added protection to identified species and habitats. Where salmon is a “qualifying species”, additional protection measures are required specifically for salmon.

Salmonid – A fish belonging to the family *Salmonidae*, which includes the Atlantic salmon (*Salmo salar*), brown trout / sea trout (*Salmo trutta*), charr (*Salvelinus alpinus*) and rainbow trout (*Oncorhynchus mykiss*).

Sea age – The number of winters that a salmon has remained at sea.

Sea trout – Anadromous form of the trout (*Salmo trutta*) from the post-smolt stage; the brown trout remains in fresh water throughout its life.

Sea Trout and Salmon Catchment Summary – A document produced by the Environment Agency in consultation with partners which sets out the actions, either current or planned, for sea trout and salmon work within River Basin Districts as part of the WFD planning process as retained under UK law. These summaries build on existing Salmon Actions Plans for Principal Salmon Rivers but also cover sea trout and other rivers supporting salmon such as the Trent and Mersey which are recovering from historic industrial problems.

Site of Special Scientific Interest (SSSI) – An area of land notified under the Wildlife and Countryside Act 1981 by the appropriate nature conservation body as being of special interest by virtue of its flora and fauna, geological or physio-geographical features.

Smolt – The stage in the life cycle of a salmon when the parr undergo physiological changes, become silver in appearance and migrate to sea. Salmon smolts are typically 12–16 cm long and migrate to sea in spring.

Smolt age – The number of winters, after hatching, that a juvenile salmon remains in freshwater prior to emigration as a smolt (this does not, therefore, include the winter in which the egg was laid).

Spring salmon – Multi-sea-winter salmon which return to freshwater early in the year, usually before the end of May.

Special Area of Conservation (SAC) – Protected Areas established for the protection of habitats or species under the EU Habitats Directive (92/43/EEC) (Special Areas of Conservation).

Stock – A management unit comprising one or more salmon populations, which may be used to describe those salmon either originating from or occurring in a particular area. Thus, salmon from separate rivers are referred to as “river stocks”. (N.B. Very large management units, such as the salmon exploited at West Greenland, which originate from many rivers, are often referred to as ‘stock complexes’).

Stocking – The intentional release of fish into an ecosystem.

Sustainable use – The use of a biological resource in a way and at a rate that does not lead to the long-term decline of its potential to meet the needs and aspirations of present and future generations. Sustainable use does not imply that abundance is constant.

Annex 3. Description of fishing methods (nets and fixed engines) used for taking salmon and migratory trout in England and Wales

A wide variety of nets and fixed engines have been used to take salmon and sea trout. The term fixed engine is an ancient one used as a general descriptor of stationary fishing gears. The following are generalised descriptions of the gear used in England and Wales (for further details see Russell *et al.*, 1995); in practice there is considerable regional variation in the precise mode of operation of specific gears and in the dimensions and mesh sizes of the nets. These characteristics have generally evolved to suit local conditions and are regulated by local byelaws. As a result of measures over recent years to reduce exploitation of stocks, many of the fishing gears listed here are now no longer in use.

GILLING NETS:

Drift net – A drift net consists of a sheet of netting which hangs from a floated head rope to a weighted foot rope and is designed to drift with the current or tide. Regional names include hang, whammel, sling and tuck nets.

Coracle net – These nets are only used in parts of Wales. Short lengths of trammel net are suspended between two coracles (small boats), which then drift downstream with the net strung across the current.

Trammel net – Trammel nets are similar to drift nets but are modified by the addition of sheets of larger mesh netting on one or both sides of the net. Such nets are referred to as being ‘armoured’. A fish striking a trammel net pushes the small mesh net through one of the large meshes in the adjoining net and is caught in the resultant pocket. Sometimes known locally as tuck nets (Severn Estuary).

Sling net – The sling net is a type of drift net previously used exclusively on the River Clwyd in North Wales. It differs from other drift nets only in so far as the nets are permitted to carry weights (not exceeding 4 kg) at either end, designed to retard the drift.

Coastal net – A loose term used to describe the nets used in the fishery off the East Anglian coast. In practice, various methods of fishing have been employed, including drift nets and beach seine nets (which may take fish by gilling).

SWEEP/ENCIRCLING NETS:

Seine net – A seine net (also known as a draft or draw net) consists of a wall of netting with a weighted foot rope and floated head rope. One end is held on the shore while the rest is paid out from a boat to enclose an area of water between two points on the shore. The net is then retrieved, and any fish enclosed drawn up onto the shore. Seine nets normally operate within estuaries, although some have also been fished off coastal beaches.

Wade net – A wade net consists of a short (~30 m) single sheet of netting which is attached to a pole at each end and is pulled along the foreshore parallel to the beach by two persons, one wading and the other on the beach. Nets are ‘beached’ at regular intervals, or when a fish strikes, in much the same way as a seine net.

FIXED ENGINES:

Basket trap – This is a type of fixed engine which has only been used on the River Conwy in North Wales. It consists of a metal basket set between two boulders, which is designed to catch salmon and sea trout which fall back when attempting to ascend a small waterfall.

Compass net – These nets are operated from a boat held stationary against the current. A net is hung between two long poles lashed together in a V-shape and held over the side of the boat so that the net streams out underneath the boat. When a fish strikes the net, the poles are pivoted upwards with the aid of counter-balancing weights.

Crib (or Coop) – These ancient, fixed engines consist of stone buttresses set across a river, the gaps between the buttresses being filled by box-like traps made of either wood or metal with in-scale entrances. The River Eden cribs were understood to have been first built by monks in 1133 A.D.; the River Derwent cribs are of more recent construction.

Putchers (and Putts) – Putchers are wickerwork or metal conical baskets which, when erected on stages, form putcher ranks (containing up to 800 putchers). This type of fixed engine is peculiar to the Bristol Channel and is dependent upon the high turbidity and large tidal range which occurs in this area. Each putcher has a mouth from 1 to 1.5 m wide, tapering to a narrow point which will prevent fish of moderate size from passing through. A netting leader is often used to guide fish into the putchers. Putts are of similar design to putchers, only larger.

T-net – T-nets are fixed engines operated close to the shore, usually in specific berths. They comprise a 'leader', usually about 200 m in length, stretching out from the beach to a 'headpiece', which contains two traps with funnel entrances. Some fish may become enmeshed or entangled in the leader of the net, but the majority are taken, free-swimming, in the traps.

'T or J'-net – 'T or J'-nets consist of plain sheets of netting on a floated head rope which hang vertically in the water by means of a weighted foot rope and are set from the shore in the shape of a 'T', inverted 'J' or 'P'. These nets are usually operated as fixed engines, held stationary by means of weights, anchors, or stakes, but can also be drifted with weights used to retard the rate of movement. Fish can only be caught in a 'T or J' net by becoming enmeshed or entangled in the walls of the net.

HAND-HELD NETS:

Haaf or heave net – These one-man-operated nets are operated exclusively in the North West Region. The gear consists of a rectangular net hung from a horizontal wooden beam up to 5.5 m wide. A central pole permits the netters to stand in the tideway holding the net facing the current with the netting streaming behind him. The net is lifted when a fish strikes the net. It is usual for several netters to work together line-abreast, moving along the line as the tide rises/falls.

Lave (or dip) net – Lave nets are hand-held, one-man-operated nets consisting of a large Y-shaped wooden frame supporting a net, similar in design to an angler's landing net, but measuring up to 2 m across. The netter actively stalks fish in estuary pools or shallows at low tide. This gear is only used in the Severn Estuary and parts of the North West Region.

Annex 4. North Atlantic Salmon Conservation Organisation (NASCO)

The North Atlantic Salmon Conservation Organisation (NASCO) was established in 1984 following calls for international co-operation on the management of salmon stocks. It is an international body with the objective of contributing through consultation and co-operation to the conservation and rational management of salmon stocks taking account of the best available scientific evidence. The Contracting Parties to the NASCO Convention are currently: Canada, Denmark (in respect of the Faroe Islands and Greenland), European Union, United Kingdom, Norway, the Russian Federation, and the USA. Iceland was previously also a Contracting Party, although has currently relinquished this position. Since leaving the EU, the UK has become an independent contracting party to NASCO. Much of the business of the organisation is conducted by three regional Commissions: (1) the North American Commission, (2) the North East Atlantic Commission, and (3) the West Greenland Commission. One of the main functions of these Commissions is to propose regulatory measures for fisheries of one Party to the NASCO Convention, which exploit salmon originating in the rivers of other Parties. The main fisheries of relevance for the management of European stocks are those operated off the west coast of Greenland and within Faroese waters; tables summarising the regulatory measures agreed by NASCO for these fisheries are provided below. To support this process, NASCO obtains scientific advice on the status of salmon stocks and fisheries and their management from ICES (see Annex 5). The list of questions posed by NASCO to ICES for consideration in the latest assessment year is provided in the annual assessment report.

In 1998, NASCO and its Parties agreed to apply a Precautionary Approach to the conservation, management, and exploitation of salmon in order to protect the resource and preserve the environments in which it lives. To this end, NASCO has adopted a number of Resolutions, Guidelines, and Agreements which address the Organisation's principal areas of concern for the management of salmon stocks. In 2004, NASCO initiated a review of its activities, and as part of this 'Next Steps' process, determined that it should develop a simpler and more transparent approach for reporting on progress on the implementation of its agreements. NASCO therefore agreed that each relevant jurisdiction should develop an Implementation Plan for the period 2006-2011 to describe its proposed approach for meeting the objectives of NASCO's agreements and to report on developments through Annual Progress Reports. Following this, jurisdictions were also requested to prepare Focus Area Reports (FARs) to provide a more in-depth assessment of measures they are taking or planning to take to implement NASCO Agreements, Resolutions, and Guidelines in relation to Fishery Management (completed in 2008), Protection, Restoration and Enhancement of Salmon Habitat (completed in 2009), and Aquaculture and associated activities (completed in 2010). In 2012, NASCO agreed that jurisdictions should develop a second round of Implementation Plans for the period 2013-18; these are available on the NASCO website at: <https://nasco.int/conservation/second-reporting-cycle/>. In 2018, NASCO approved a third round of Implementation Plans, for the period 2019-24, and these documents can be found at: <https://nasco.int/conservation/third-reporting-cycle-2/>.

Summary of Regulatory Measures agreed by NASCO for the West Greenland Salmon Fishery

Year	Allowable catch (tonnes)	Comments/other details in the measures
1984	870	
1985	-	Greenlandic authorities unilaterally established quota of 852t.
1986	850	Catch limit adjusted for season commencing after 1 August.
1987	850	Catch limit adjusted for season commencing after 1 August.
1988-1990	2,520	Annual catch in any year not to exceed annual average (840t) by more than 10%. Catch limit adjusted for season commencing after 1 August.
1991	-	Greenlandic authorities unilaterally established quota of 840t.
1992	-	No TAC imposed by Greenlandic authorities but if the catch in first 14 days of the season had been higher compared to the previous year a TAC would have been imposed.
1993	213	An agreement detailing a mechanism for establishing annual quota in each of the years 1993 to 1997 was adopted by the Commission.
1994	159	
1995	77	
1996	-	Greenlandic authorities unilaterally established a quota of 174t.
1997	57	An addendum to the 1993 Agreement was agreed by the Commission.
1998	Internal consumption fishery only	Amount for internal consumption in Greenland has been estimated in the past to be 20t.
1999	Internal consumption fishery only	Amount for internal consumption in Greenland has been estimated in the past to be 20t.
2000	Internal consumption fishery only	Amount for internal consumption in Greenland has been estimated in the past to be 20t. A Resolution Regarding the Fishing of Salmon at West Greenland was agreed by the Commission.
2001	28 – 200	Under an <i>ad hoc</i> management programme, the allowable catch will be determined on the basis of CPUE data obtained during the fishery.
2002	20- 55	Under an <i>ad hoc</i> management programme, the allowable catch will be determined on the basis of CPUE data obtained during the fishery.
2003-2008	Internal consumption fishery only	Amount for internal consumption in Greenland has been estimated in the past to be 20t.
2009 – 2011	Internal consumption fishery only	Amount for internal consumption in Greenland has been estimated in the past to be 20t.
2012-2014	Internal consumption fishery only	Amount for internal consumption in Greenland has been estimated in the past to be 20t.
2015- 2017	Internal consumption fishery only	Greenland unilaterally committed to limit the total annual catch for all components of the fishery to 45t in 2015, 2016 and 2017. Any overharvest in one year will result in an equal reduction in the catch limit the following year.
2018- 2020	Internal consumption fishery only	Total annual catch for all components of the fishery to be limited to 30t in 2018, 2019 and 2020. Any overharvest in one year will result in an equal reduction in the catch limit the following year, and there will be no carry forward of any under-harvest into a subsequent year.
2021	Internal consumption fishery only	Total annual catch for all components of the fishery restricted to 27t. Any under-harvest will not be carried forward into a future year.
2022	Internal consumption fishery only	Total annual catch for all components of the fishery restricted to 27t. Any under-harvest will not be carried forward into a future year. The fishery will be closed when the registered catch has reached no more than 49% of the total annual catch.

Summary of Regulatory Measures/Decisions agreed by NASCO for the Faroese Salmon Fishery

Year	Allowable catch (tonnes)	Comments/other details in the measures/decisions
1984-85	625	
1986	-	
1987-89	1,790	Catch in any year not to exceed annual average (597t) by more than 5%.
1990-91	1,100	Catch in any year not to exceed annual average (550t) by more than 15%.
1992	550	
1993	550	
1994	550	
1995	550	
1996	470	No more than 390 tonnes of the quota to be allocated if fishing licences issued.
1997	425	No more than 360 tonnes of the quota to be allocated if fishing licences issued.
1998	380	No more than 330 tonnes of the quota to be allocated if fishing licences issued.
1999	330	No more than 290 tonnes of the quota to be allocated if fishing licences issued.
2000	300	No more than 260 tonnes of the quota to be allocated if fishing licences issued.
2001 - 2003	No quota set	It is the intention of the Faroese authorities to manage the fishery in a precautionary manner with a view to sustainability, and to make management decisions with due consideration to the advice from ICES concerning status of stocks contributing to the fishery.
2004 - 2006	No quota set	It is the intention of the Faroese authorities to manage the fishery on the basis of the advice from ICES concerning status of stocks contributing to the fishery in a precautionary manner with a view to sustainability and taking into account relevant factors such as socio-economic needs and other fisheries on mixed stocks.
2007	No quota set	It is the intention of the Faroese authorities to manage any salmon fishery on the basis of the advice from ICES regarding the stocks contributing to the Faroese salmon fishery in a precautionary manner and with a view to sustainability, taking into account relevant factors such as socio-economic needs.
2008	No quota set	It is the intention of the Faroese authorities to manage any salmon fishery on the basis of the advice from ICES regarding the stocks contributing to the Faroese salmon fishery in a precautionary manner and with a view to sustainability, taking into account relevant factors such as socio-economic needs.
2009	No quota set	It is the intention of the Faroese authorities to manage any salmon fishery on the basis of the advice from ICES regarding the stocks contributing to the Faroese salmon fishery in a precautionary manner and with a view to sustainability, taking into account relevant factors such as socio-economic needs.
2010	No quota set	It is the intention of the Faroese authorities to manage any salmon fishery on the basis of the advice from ICES regarding the stocks contributing to the Faroese salmon fishery in a precautionary manner and with a view to sustainability, taking into account relevant factors such as socio-economic needs.
2011	No quota set	It is the intention of the Faroese authorities to manage any salmon fishery on the basis of the advice from ICES regarding the stocks contributing to the Faroese salmon fishery in a precautionary manner and with a view to sustainability, taking into account relevant factors such as socio-economic needs.
2012	No quota set	It is the intention of the Faroese authorities to manage any salmon fishery on the basis of the advice from ICES regarding the stocks contributing to the Faroese salmon fishery in a precautionary manner and with a view to sustainability, taking into account relevant factors such as socio-economic needs.
2013-2015	No quota set	It is the intention of the Faroese authorities to manage any salmon fishery on the basis of the advice from ICES regarding the stocks contributing to the Faroese salmon fishery in a precautionary manner and with a view to sustainability, taking into account relevant factors such as socio-economic needs.
2015/16 – 2017/18	No quota set	It is the intention of the Faroese authorities to manage any salmon fishery on the basis of the advice from ICES regarding the stocks contributing to the Faroese salmon fishery in a precautionary manner and with a view to sustainability, taking into account relevant factors such as socio-economic needs.
2018/19 – 2020/21	No quota set	It is the intention of the Faroese authorities to manage any salmon fishery on the basis of the advice from ICES regarding the stocks contributing to the Faroese salmon fishery in a precautionary manner and with a view to sustainability, taking into account relevant factors such as socio-economic needs.

Year	Allowable catch (tonnes)	Comments/other details in the measures/decisions
2021/22 – 2023/24	No quota set	It is the intention of the Faroese authorities to manage any salmon fishery on the basis of the advice from ICES regarding the stocks contributing to the Faroese salmon fishery in a precautionary manner and with a view to sustainability, taking into account relevant factors such as socio-economic needs.

Note: The quotas for the Faroe Islands detailed above for the period 1984-2000 were agreed as part of effort limitation programmes (limiting the number of licences, season length and maximum number of boat fishing days) together with measures to minimise the capture of fish less than 60 cm in length. The measure for 1984/85 did not set limits on the number of licences or the number of boat fishing days.

Annex 5. International Council for the Exploration of the Sea (ICES)

The International Council for the Exploration of the Sea (ICES) provides biological information and advice on a wide range of fish stocks to help fisheries managers maintain viable fisheries within sustainable ecosystems. Information is compiled and assessments are conducted by Working Groups, which are comprised of national experts on the specific fish stocks. The Working Group reports are passed to the Advisory Committee (ACOM) for peer review and to provide the formal advice to managers. The advice may take many forms, but in general it involves assessments of stock dynamics, evaluation of the status of the stocks, projections of various stock parameters into the future, and scientific exploration of management options. For Atlantic salmon, ICES provides advice relating to a list of questions posed by NASCO each year; the questions for consideration in the latest assessment year are provided in the latest annual assessment report. The assessment of salmon stocks and their fisheries presents particular problems to the ICES scientists both because of the highly migratory nature of the fish and because they comprise a large number of distinct river stocks which must, to some extent at least, be managed separately.

Description of the ICES assessment methodology for the England and Wales 'stock'

The model that ICES uses to estimate the PFA for North East Atlantic Commission (NEAC) countries endeavours to provide ICES' best interpretation of what the available catch and effort data say about changes in the status of total national stocks of salmon over the past four to five decades.

The model first estimates the returns of salmon to freshwater, and then back-calculates the numbers of fish that must have been alive in the sea to generate these returns. The numbers of fish returning to homewaters are typically estimated using the catch data for each country, which are raised to take account of non-reported catches and exploitation rates for 1SW and MSW fish. To estimate the PFA (the numbers of fish alive prior to exploitation in high seas fisheries), these values are then further raised to take account of catches in the distant water fisheries and natural mortality between January 1 in the first sea winter (the date of which PFA is estimated) and their return to homewaters. Ranges of values are used for some of the input data in order to obtain a measure of the uncertainty in the PFA estimates. In order to run the NEAC PFA model, each country requires time-series (beginning in 1971) of catch in numbers, non-reporting rates and exploitation rates for 1SW and MSW salmon. ICES applies a natural mortality rate of 3% per month to back-calculate the PFA of salmon in the sea, on the basis of studies undertaken on a range of stocks (ICES, 2002 and 2003).

For England and Wales, nominal catches have been derived from the catch returns submitted by netters and anglers and split into 1SW and MSW categories using two different methods. Over the period 1992 to the present, monthly age-weight keys derived from salmon caught in the River Dee trap have been used to estimate the age of all rod-caught fish where a weight and date of capture have been provided. This has then been scaled up to the total catch (rods and nets combined) on a pro-rata basis. In earlier years (1971-1991), the age composition of the total catch has been estimated using the mean weight of the fish caught and the mean weight of 1SW and MSW salmon recovered in tagging programmes. Estimates of unreported and illegal catches have been made on the basis of consultation with regional fisheries personnel and according to the approach described in Section 4.6.

As the contribution of farmed and ranched salmon to the national England and Wales catch is negligible, the occurrence of such fish is ignored in the assessments of the status of national stocks. However, a large proportion of the fish taken in the North East coast fishery were destined for Scottish rivers, and these were historically deducted from the returning stock estimate for England and Wales and added to the data for Scotland in the ICES assessment. This proportion is estimated to have declined from 95% of the North East net catch in the early part of the time-series to 75% in the 1990s around 65% in the 2000s and closer to 50% from 2012 to 2018. This reflects both the steady improvement in the status of the stocks in North East England and the accelerated phase-out of the fishery in 2003. The latter resulted in a major overall reduction in the fishery, with the majority of the remaining netters then fishing close inshore using T or J nets. Previous tagging studies had shown that these inshore nets exploit a much higher proportion of local fish (Anon., 1991); a recent genetic study has confirmed this and provided updated estimates of the relative proportions of Scottish and English origin fish in the fishery (see Section 7.7 for further details). In 2019, the North East coast salmon fishery was closed, and therefore no catches have been reallocated to UK (Scotland) since this period.

National exploitation rates for 1SW and MSW salmon have been estimated by deriving time-series of 'standard fishing units' employed in the salmon fisheries for the period 1971 to the present. For the period 1971 to 1997, these are calculated from the numbers of licenses issued weighted by their relative catching power, which is estimated from historic CPUE data; and for the period 1998 to the present, they are calculated from the numbers of days fished by different net categories weighted in the same way. The annual exploitation rates are then estimated by referencing the number of 'standard fishing units' employed over the two periods relative to average age-specific exploitation estimates derived for the 1997 and 1998 seasons.

Annex 6. European Directives and other measures, or UK equivalents, affecting salmon management

Habitats Directive

The main aim of the European Union's Habitats Directive (92/43/EEC), on the Conservation of Natural Habitats and of Wild Fauna and Flora is to promote the maintenance of biodiversity. It stipulates the measures that must be taken to maintain or restore natural habitats and wild species to favourable conservation status, introducing robust protection for those habitats and species of European importance. To comply with this Directive, a number of rivers in England and Wales have been designated Special Areas of Conservation (SACs) because they support important populations of vulnerable qualifying species. Equivalent provisions still apply now the UK is an independent coastal state outside of the EU.

The following rivers in England and Wales are SACs and have salmon as a "qualifying species", which confers additional protection measures specifically for salmon in these rivers and associated online lakes:

Southern Region: Itchen.

South West Region: Hampshire Avon*, Camel, Dartmoor Headwaters (Dart, Teign, Erme, Taw, Yealm, and Tavy including its tributary the Walkham).

Wales: Wye*, Usk*, Teifi*, Dee* (and Bala Lake), Gwyrfai* (and Llyn Cwellyn) and Eden (West Gwynedd- part of the Mawddach catchment).

North West Region: Derwent* (and Bassenthwaite Lake), Eden* and Ehen.

For eight of these rivers (marked *), Atlantic salmon are recognised as a primary species for SAC designation purposes.

Water Framework Directive (WFD)

The European Union's Water Framework Directive (Directive 2000/60/EC) came into force on the 22 December 2000 and became part of UK law in December 2003 and was retained under UK law following the UK's exit from the EU in December 2020. Section 11.1 provides further information and web links for further information.

Data Collection Framework / EU Multi annual Plan (MAP)

The Data Collection Framework (DCF) is an EU programme established under EU Regulation 199/2008 (updated EU Regulation 2017/1004) for the collection, management and use of data to provide a sound basis for scientific assessments of fish stocks. The framework has been retained under UK law following the UK's exit from the EU and establishes rules on the collection and management of biological, technical, environmental, and socio-economic data for the fisheries sector, and the use of these data for scientific analyses (EU Implementing Decision 2016/1251). The framework was originally developed for marine fisheries, but commercial and recreational fisheries for salmon (and eel) have been included in the legislation since 2007.

The framework provides co-funding to EU Member States to support data collection, on the basis that these data are collected to specified, rigorous standards of method and quality to meet the needs of national and international bodies such as ICES in the provision of scientific advice relating to fish stocks and fisheries. In England and Wales, the DCF previously contributed co-funding towards the collection of catch statistics, juvenile salmon surveys, and the counted and 'Index River' monitoring programmes which provide estimates of marine survival and exploitation rates. The framework also provided partial funding to support UK scientists to prepare stock assessments and to attend annual assessment working groups at ICES, which in turn provides advice to NASCO on the assessment and management of Atlantic salmon throughout the North Atlantic.

United Kingdom Post-2010 Biodiversity Framework

The 'UK Post-2010 Biodiversity Framework' was published in July 2012 and succeeded the UK Biodiversity Action Plan (UK BAP). Salmon was added to the list of priority species under the UK BAP in 2007. This gave added emphasis to efforts to conserve and improve salmon populations and this still applies. Listing brings with it a need for programmes to be developed and delivered by partnerships of statutory, voluntary, academic, and business organisations and for status and trends to be recorded and reported. The latest version of the England Biodiversity Strategy to 2020 can be found at: <https://www.gov.uk/government/publications/biodiversity-2020-a-strategy-for-england-s-wildlife-and-ecosystem-services>, and the strategic framework for international climate and nature action to 2023 can be found at <https://www.gov.uk/government/publications/2030-strategic-framework-for-international-climate-and-nature-action>. More information about biodiversity in Wales can be found at <https://www.biodiversitywales.org.uk/>.

United Kingdom 25 Year Environment Plan

Launched in January 2018, the 'UK 25 Year Environment Plan' sets out government action to improve the environment within a generation. The plan makes a commitment to become the first generation to leave the environment in a better state than it inherited. Its goals are to deliver clean air and water; thriving plants and wildlife; reduce the risks of harm from environmental hazards; ensure more sustainable and efficient use of natural resources; enhance the beauty, heritage and engagement with the natural environment; mitigate and adapt to climate change; minimise waste; manage exposure to chemicals; and enhance biosecurity over the next 25 years. Salmon have been included in the plan as an iconic species worthy of conservation. More information about the plan is available at: www.gov.uk/government/publications/25-year-environment-plan.

2030 Strategic Framework for International Climate and Nature Action

Published in March 2023, the UK's '2030 Strategic Framework for International Climate and Nature Action' sets out the government's vision for an integrated approach to tackle climate change and biodiversity loss. The framework details an ambitious vision for 2030 to keep the 1.5°C global temperature increase in reach by halving global emissions, build resilience to current and future climate impacts, and halt and reverse global nature loss. The UK will achieve this vision by committing to address six global challenges:

1. transition to clean technologies and sustainable practices across all sectors;
2. build resilience and adapt to climate impacts, supporting communities, economies and ecosystems;

3. increase protection, conservation and restoration of nature and tackle key drivers of nature loss;
4. strengthen international agreements and cooperation to accelerate delivery of climate and nature commitment;
5. align global financial flows with a net zero, climate resilient and nature positive future; and
6. shift trade and investment rules and patterns to support the transition to a climate and nature positive future.

More information about the framework is available at: <https://www.gov.uk/government/publications/2030-strategic-framework-for-international-climate-and-nature-action>.

Annex 7. Salmon management procedures/developments in England and Wales

Conservation Limits (CLs) and Management Targets (MTs)

Setting Conservation Limits

The use of Conservation Limits (CLs) in England and Wales has developed in line with the requirement of ICES and NASCO to set criteria against which to give advice on stock status and the need to manage and conserve individual river stocks. CLs indicate the minimum desirable spawning stock levels below which stocks should not be allowed to fall. The CL is set at a stock size below which further reductions in spawner numbers are likely to result in significant reductions in the number of juvenile fish produced in the next generation.

Two relationships are required to derive the CLs:

- (i) a **stock-recruitment curve** – defining, for the freshwater phase of the life cycle, the relationship between the number of eggs produced by spawning adults (stock) and the number of smolts resulting from those eggs (recruits).
- (ii) a **replacement line** – converting the smolts emigrating from fresh water to surviving adults (or their egg equivalents) as they enter marine homewaters. This relationship requires an estimate of the survival rate at sea.

The model used to derive a stock-recruitment curve for each river assumes that juvenile production is at a 'pristine' level for that river type (i.e., it is not affected by adverse water quality, degraded physical habitat, etc.).

Similarly, in deriving the replacement line, marine survival rates for most river stocks were, at first, assumed to be equivalent to the rates estimated on UK monitored rivers (such as the North Esk) in the 1960s and 1970s. Default survival values recommended for this purpose were 25% for 1SW salmon and 15% for MSW fish (Environment Agency, 1998). However, that period is thought to have been one of high sea survival, and new default values of 11% for 1SW salmon and 5% for MSW fish, which were more representative of sea survival over the previous 20-30 years, were introduced by the Environment Agency in April 2003 (Environment Agency, 2003a).

These rates have now been applied in calculating CLs for all the 64 Principal Salmon Rivers. Since 2003, the CLs for all Principal Salmon Rivers for which egg deposition estimates are assessed annually have incorporated the lower marine survival estimates. The net effect of these changes was to reduce the CLs: the scale varied from river to river, but resulted in a 26% reduction, on average, in England and Wales from values used prior to 2003.

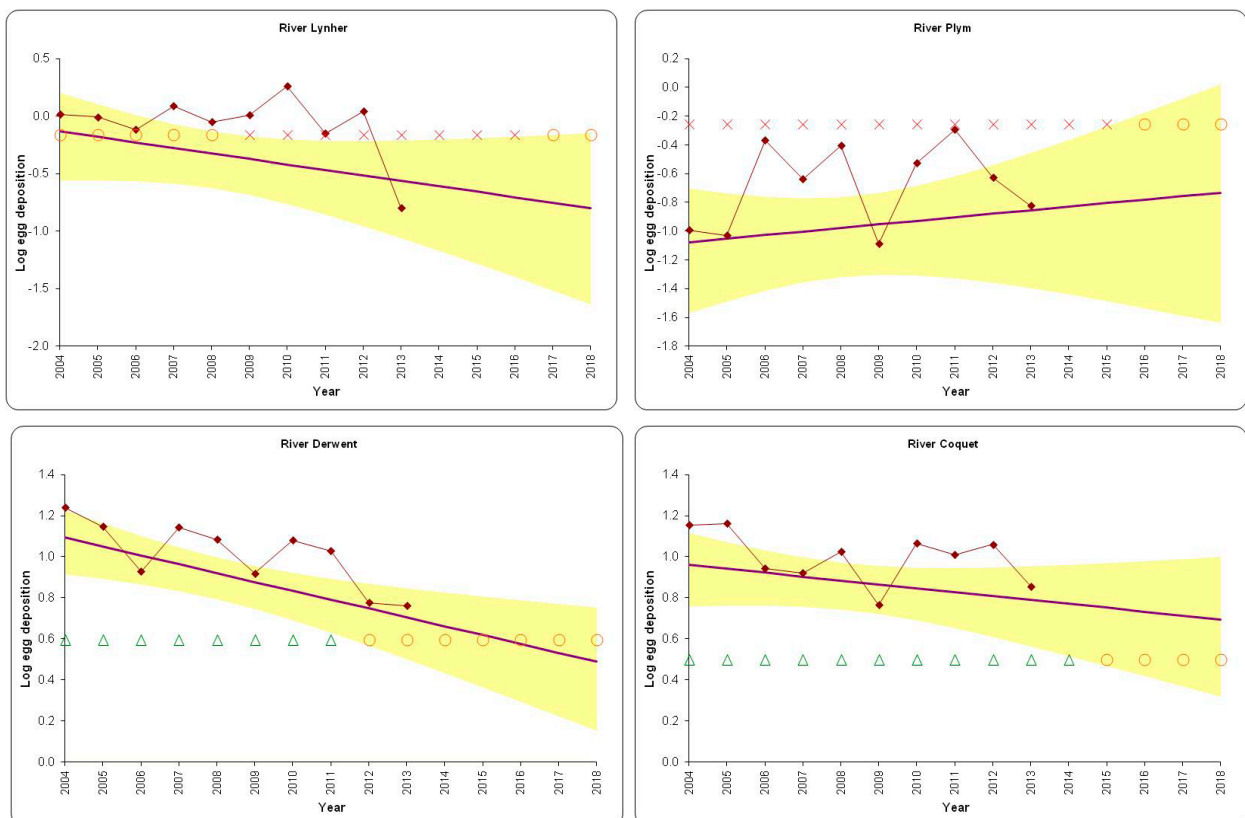
The change in marine survival rates introduced in 2003 was intended to reflect rates experienced by UK salmon stocks at the time, and by doing so reduce the effect of high mortality at sea as a cause of failing CLs. This helped managers focus on other issues over which they had more control (e.g., poor environmental quality in-river, over-exploitation by net and rod fisheries, etc.) in response to compliance failure. However, the reduction in CLs associated with this change meant that lower levels of spawning escapement were accepted before the stock was considered to be threatened. Since that time, marine survival rates have continued to decline (Section 7.6), and

while, in principle, a similar adjustment to that in 2003 could be made in response, this is unlikely to happen as CLs would fall again but to levels which would not be considered protective of the stock.

Compliance assessment

The performance of salmon stocks in England and Wales is assessed using a compliance scheme designed to give an early warning that a river has fallen below its CL. An approach introduced in 2004 provides a way of summarising the performance of a river’s salmon stock over the last 10 years (including the current year), in relation to its CL. Bayesian regression analyses are applied to egg deposition estimates from the last 10 years, on the assumption that there might be an underlying linear trend over the period. The method fits a 20-percentile regression line to the data and calculates the probability that this regression line is above the CL, and thus that the CL will be exceeded four years out of five (the MO). If there is a low probability (<5%) that the 20-percentile regression line is above the CL, the river fails to comply (i.e., is regarded ‘at risk’). If the probability is high (>95%), the river complies in that year (i.e., is ‘not at risk’), whereas between these probability values we cannot be certain of the stock status (the river is assessed as either ‘probably at risk’ (5% < p < 50%) or ‘probably not at risk’ (50% ≤ p < 95%). The results are in broad agreement with the compliance scheme used prior to 2004. The current scheme also allows the 20-percentile regression line to be extrapolated beyond the current year to project the likely future performance of the stock relative to its CL if one were to assume a continuing linear trend, and so assess the likely effect of recent management intervention and the need for additional measures.

The compliance plots for the Rivers Lynher, Plym, Derwent, and Coquet for the years 2004-2013 are shown below as examples. These include individual egg deposition estimates (red diamonds on the graphs) for these years, the 20-percentile regression lines and (shaded) 90% Bayesian Credible Intervals (BCIs), and the CL (represented by up to three symbols: X, O and Δ).



When the upper bound (95 percentile) of the regression line BCI is below the CL line, the river is judged to be failing its CL (i.e., there is a $\geq 95\%$ probability of failure and the river is 'at risk'). In the examples above, this was the case on the Lynher from 2009 to 2016 and the Plym from 2004 to 2015, as indicated by the X symbol on the CL line. When the lower bound (5 percentile) of the regression line BCI is above the CL line the river is judged to be passing its CL (i.e., there is a $\leq 5\%$ probability of failure and the river is 'not at risk'). In the example above, this was the case on the Derwent from 2004 to 2011 and the Coquet from 2004 to 2014, as indicated by the Δ symbol on the CL line. For all other years on these rivers, the shaded BCI of the regression line overlapped the CL line and so the status of the river would have been judged as 'uncertain' (i.e., the probability of failure is $>5\%$ but $<95\%$, and the river is either 'probably at risk' or 'probably not at risk'). In the example above, this was the case on the Lynher from 2004 to 2008 and in 2017 to 2018, on the Derwent from 2012, the Coquet from 2015 and on the Plym from 2016, as indicated by the O symbol on the CL line.

Egg deposition estimates for a river may be consistently above the CL but status may still be uncertain. In the examples above, this is the case on the Coquet from 2015 and the Derwent from 2012 (O symbol on the CL line). In part, this reflects the marked year to year variation in egg deposition estimates on these rivers, which produces broad BCIs around the regression lines, but also arises because of the slope of the trend line and the increasing uncertainty associated with all regressions once extrapolated beyond the data set.

As well as providing an assessment of the status of a river in relation to its CL, the direction of the trend in the 10-year time-series of egg deposition estimates and its statistical significance may also serve as an important indicator of the need to take management action and of the degree of intervention required. Thus, a clear negative trend would give additional cause for concern.

The MT for each river is a spawning stock level for managers to aim at, to ensure that the objective of exceeding the CL is met at least four years out of five in the long run (i.e., at least 80% of the time). The value of the MT has been estimated using the standard deviation (SD) of egg deposition estimates for the last 10 years, where: $MT = CL + 0.842 * SD$. The constant 0.842 is taken from probability tables for the standard normal distribution, such that the CL forms the 20-percentile of a distribution, the median (50-percentile) of which equates to the MT.

CLs and MTs form only one part of the assessment of the status of a stock, and management decisions are never based simply on a compliance result alone. Because stocks are naturally variable, the fact that a stock is currently exceeding its CL does not mean that there will be no need for any management action. Similarly, the fact that a stock may fall below its CL for a small proportion of the time may not mean there is a long-lasting problem. Thus, other indicators of stock performance are also taken into account, particularly the structure of the stock and any evidence concerning the status of particular stock components, such as tributary populations or age groups, based for example on patterns of run timing and the production of juveniles in the river sub-catchments. These data are provided by a programme of river catchment monitoring.

The assessment approach described above is incorporated into the national Decision Structure (see below) for guiding decisions on fishery regulations.

The Decision Structure for developing fishing controls in England and Wales

The compliance assessment approach described above for determining the performance of each salmon river is also incorporated into a 'Decision Structure' for guiding decisions on the need for fishery regulations. Fishery managers apply the Decision Structure to help determine what, if any,

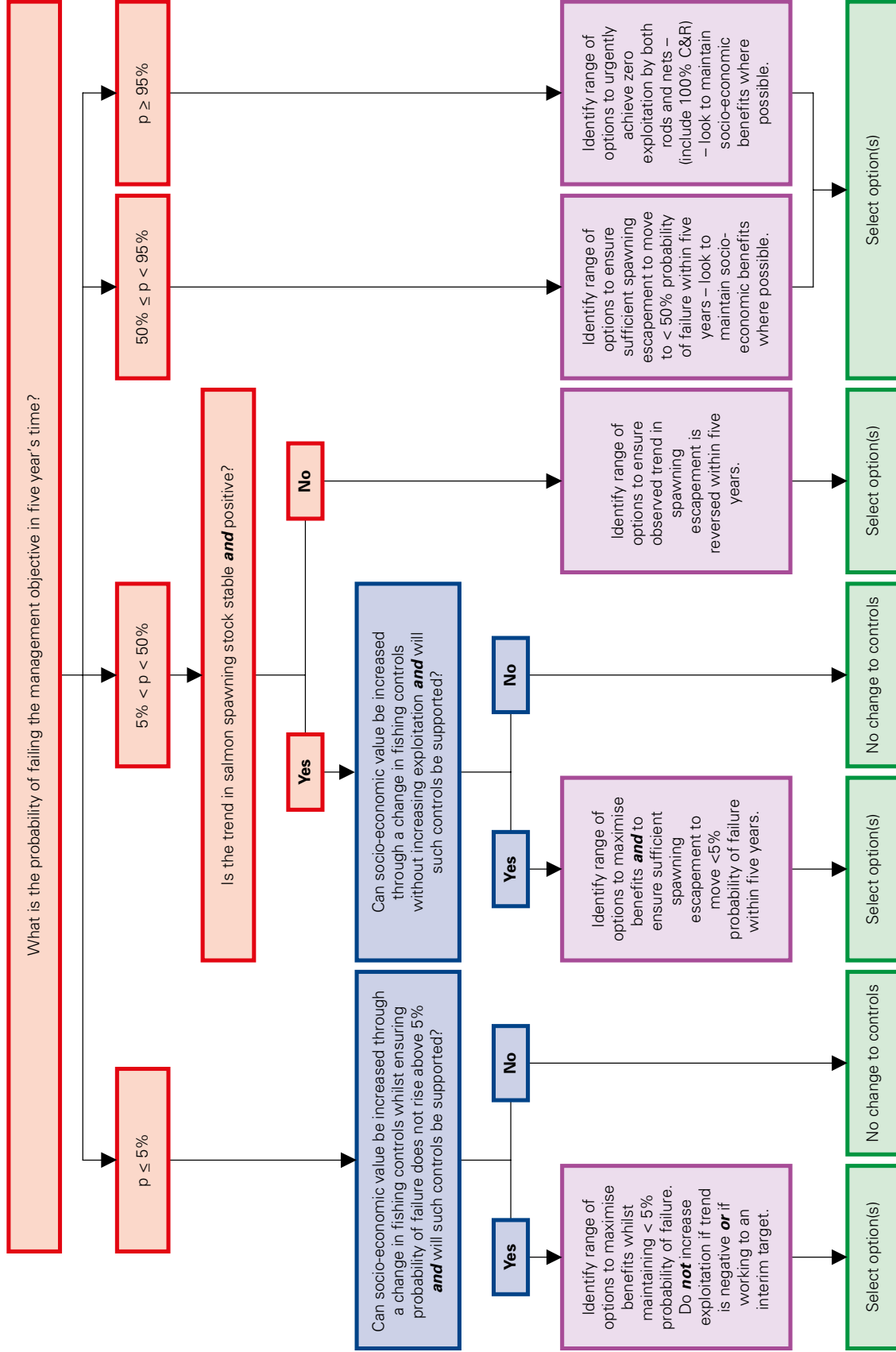
changes in regulation are required to protect stocks (or indeed to increase fishing opportunities and socio-economic returns where stock status allows). Recovering rivers that do not have CLs set are deemed to be 'at risk' and, under measures approved in December 2018, all such rivers in England have been subject to mandatory C&R since 2019. Similar provisions have applied in Wales from 2020.

In 1998, NASCO and its Parties agreed to apply a Precautionary Approach to the conservation, management, and exploitation of salmon in order to protect the resource and preserve the environments in which it lives. In keeping with this, the assessment and management of salmon in England and Wales seeks to avoid the possibility of stocks reaching unfavourable levels. The Precautionary Approach requires that more caution is exercised when scientific information is uncertain. Where there are threats of serious or irreversible damage to stocks, uncertainty in scientific information should not be used as a reason for postponing or failing to take management and conservation measures.

As noted in Section 2.1, the methodology for assessing salmon stocks, and the associated compliance scheme and Decision Structure, are currently under review to consider the need for possible improvements. The aim is to undertake this within the next year with the likelihood that recommendations and improvements will be introduced in stages.

The Decision Structure is shown in the schematic flow chart below, together with explanatory notes for its use.

The Decision Structure – Developing fishing controls for salmon fisheries in England and Wales



Notes to accompany Decision Structure

1. Initial stage – stock assessment (red boxes)

This is the assessment of the probability that the salmon river will meet its CL in at least four years out of five (the management objective) in five years' time. The information to answer these questions comes from the annual assessment process outlined in Section 8 and Annex 7, with the latest results available in the most recent annual assessment report.

2. Second stage – initial screening for potential options (blue boxes)

This stage screens options appropriate to those rivers that have a **<50% probability of failing the management objective** taking into consideration socio-economic concerns and stakeholder support. Management options that would not be supported by stakeholders can be ruled out. One of the possible options is to 'do nothing'.

For rivers where there is **>50% probability of failing the management objective**, all options must be carried through to the next (evaluation) stage.

3. Third stage – option evaluation (purple boxes)

The purpose of this stage is to set out and evaluate options to realise the required changes in exploitation.

For rivers where $50\% \leq p < 95\%$ (where p = probability of failing the management objective) **and the trend is down** and with an annual catch of >20 salmon and C&R rate $<90\%$, then voluntary catch and release (C&R) will be promoted for 1 year. If this fails to significantly improve C&R rates, mandatory C&R or closure of the fishery will be considered. Protected rivers such as SACs (Special Areas of Conservation) are given particular emphasis.

For rivers where the above criteria apply, except that the annual mean salmon catch is <20 salmon, voluntary measures will be promoted.

For rivers where $p > 95\%$ (i.e., the management objective is clearly being failed) and with an annual catch of >20 salmon and a C&R rate $<90\%$, then voluntary C&R will be promoted for 1 year. If this fails to significantly improve C&R, mandatory C&R or closure of the fishery will be considered.

For rivers where $p \leq 95\%$ for 5 consecutive years (i.e., the management objective is clearly being met), the possibility of relaxing controls including on nets will be considered if stakeholders agree.

Rivers that are recovering from historical degradation that do not yet have CLs set are deemed to have a $>95\%$ probability that they are failing unless there is better information available. Fishers on such rivers are subject to mandatory C&R at the same time as regulators and partner organisations work on the necessary environmental improvements.

4. Final stage – selection and implementation (green boxes)

The final stage of the Decision Structure is the selection and implementation of the appropriate regulatory action.

Annex 8. The impacts of the coronavirus (COVID-19) pandemic on the 2020 stock assessment

Background

Angling opportunities for salmon in 2020 were potentially affected by the coronavirus (COVID-19) pandemic and the resulting access and movement restrictions imposed to prevent its spread throughout England and Wales.

A total of 64 Principal Salmon Rivers in England and Wales are included in the stock assessment. Of these, only 11 rivers have fish counters and/or traps that provided a fishery-independent estimate of the numbers of returning adult salmon, known as a returning stock estimate (*RSE*), in 2020. For the remaining 53 rivers, RSE's were derived by raising declared rod catches by estimates of the proportion of the available salmon caught. This proportion (obtained from the 'counted' rivers) is known as the extant exploitation rate (*Exploitation*) and is calculated as:

$$\textit{Exploitation} = \textit{Catches}/\textit{RSE}$$

Therefore, the numbers of adult salmon returning to rivers without fish counters and/or traps are estimated as:

$$\textit{RSE} = \textit{Catches}/\textit{Exploitation}$$

Since declared rod catches (*Catches*) are used in the derivation of extant exploitation rates and are the primary data used in the derivation of RSEs for rivers without fish counters and/or traps, then any factors affecting catches could have consequences for the estimation of the numbers of adult salmon returning to most rivers. Once the numbers of adult salmon returning to rivers are estimated, these are subsequently used to generate egg deposition estimates. If the COVID-19 pandemic reduced angling activity, and as a consequence declared rod catches in 2020, then egg deposition estimates in rivers without fish counters and/or traps could be inaccurate and affect their stock status designations. Therefore, the aim of this investigation is to use the best available data to explore whether the COVID-19 pandemic affected the stock assessment in 2020.

Data

As described above, the stock assessment uses two main data sources:

1. Declared rod catches, which are the numbers of salmon caught and declared in rod licence returns; and
2. Returning stock estimates, which are the estimated numbers of adult salmon returning to a river in a given period.

Declared rod catches are reported for all 64 Principal Salmon Rivers with an associated date of capture and can thereby be summed to any period of interest. In contrast, RSEs in 2020 were only reported annually on 11 rivers with fish counters and/or traps, except on the Rivers Dee and Tamar where monthly RSEs are available. Angling effort, which is the number of declared days spent angling for salmon and sea trout, is also available from licence returns and has, since 2014, been recorded for two periods – before and after 16 June. These angling effort data could be informative in helping to explain any differences in declared rod catches during these periods between years.

To investigate the potential impacts of the COVID-19 pandemic on the 2020 stock assessment, monthly RSEs, angling effort, and declared rod catches were compared between 2020 and the preceding 6 years (2014-2019). These years were selected for comparison because angling effort data before and after 16 June were only available for this period.

Objective

The objective of this investigation was to assess whether the 2020 stock assessment should have been adjusted to account for the possible impacts of the COVID-19 pandemic on angling activity, and, as a consequence, declared rod catch. This was done by evaluating the following:

1. Differences in monthly counts of returning adult salmon to the Rivers Dee and Tamar from March to May in 2020 compared to the same months in the preceding 6 years (2014-2019).
2. Differences in declared angling effort before and after 16 June in 2020 compared to the same periods in the preceding 6 years (2014-2019).
3. Differences in declared rod catches during the COVID-19 lockdown (23 March to the 12 May) and other periods of the year in 2020 compared to the same periods in the preceding 6 years (2014-2019).

Results

Monthly counts of adult salmon returning to the Rivers Dee and Tamar from March to May in 2020 and the preceding 6 years (2014-2019) are shown in Figure A1. For both rivers, the monthly counts in 2020 were within the range of monthly counts observed over the preceding 6 years.

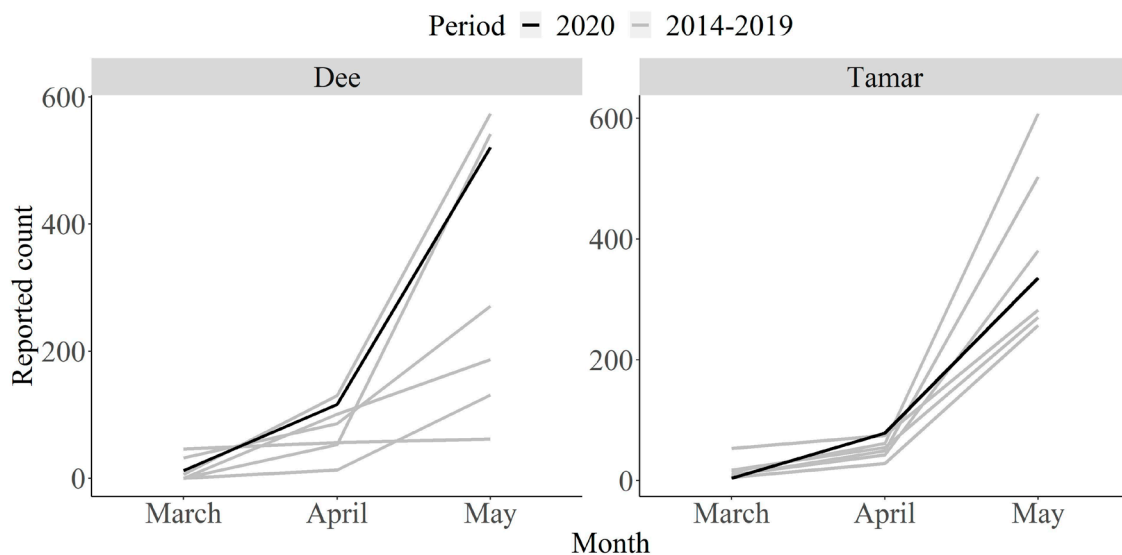


Figure A1. Monthly counts of adult salmon returning to the Rivers Dee and Tamar from March to May in 2020 and in the preceding 6 years (2014–2019).

Differences in declared angling effort before and after 16 June in 2020 and in the preceding 6 years (2014-2019) for all 64 Principal Salmon Rivers are illustrated in Figure A2. A statistical model comparing angling effort in 2020 to the angling effort in each of the preceding 6 years showed that 2020 angling effort was significantly lower than all other years in the time series (Table A1). After 16 June, angling effort in 2020 was significantly lower than all years, except for 2018, and it was also similar to 2019.

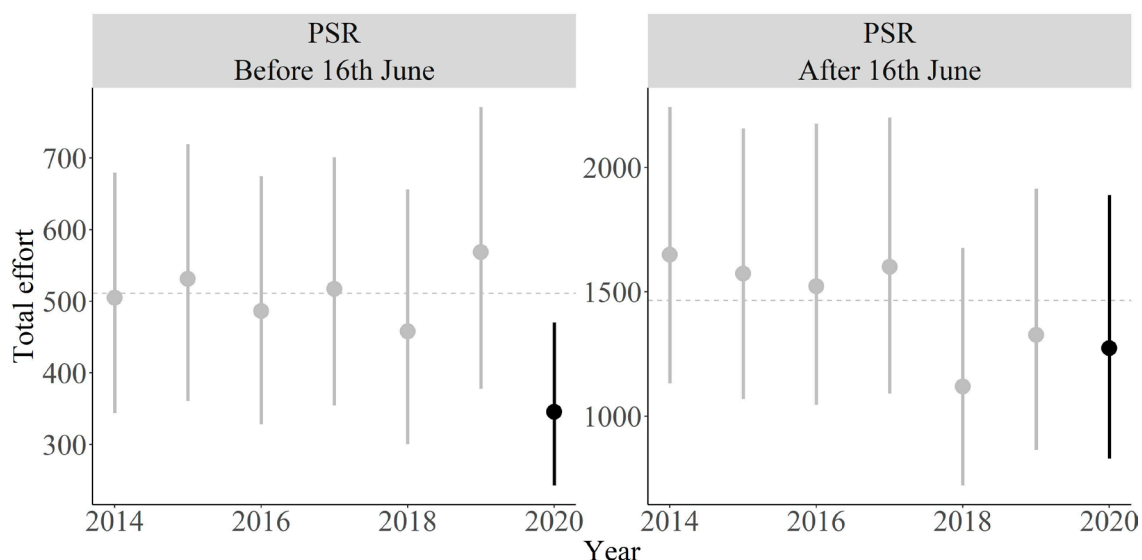


Figure A2. Mean and bootstrap 95% confidence intervals of declared angling effort before and after 16 June in 2020 compared to the preceding 6 years (2014-2019) for all 64 Principal Salmon Rivers. The dashed horizontal line shows mean declared angling effort before and after 16 June in the preceding 6 years.

Table A1. Summary of the statistical model contrasting declared angling effort before 16 June in 2020 with declared angling effort before 16 June in each of the preceding 6 years (2014-2019).

Model	Coefficient	Estimate	Std. Error	df	t value	Pr(> t)	Significance
Year	(Intercept)	2.13	0.084	71	25.4	0.0e+00	***
Year	Year2014	0.18	0.030	384	6.0	0.0e+00	***
Year	Year2015	0.18	0.030	384	6.0	0.0e+00	***
Year	Year2016	0.13	0.030	384	4.4	1.3e-05	***
Year	Year2017	0.18	0.030	384	6.0	0.0e+00	***
Year	Year2018	0.11	0.030	384	3.7	2.8e-04	***
Year	Year2019	0.23	0.030	384	7.9	0.0e+00	***

Differences in declared rod catches during the COVID-19 lockdown and other periods of the year in 2020 and in the preceding 6 years (2014-2019) for all 64 Principal Salmon Rivers are shown in Figure A3. A statistical model comparing declared rod catches during lockdown in 2020 to declared rod catches over the same period in each of the preceding 6 years showed that 2020 rod catch was significantly lower than all other years in the time series (Table A2). Declared rod catches during other periods of the year in 2020 were higher than in 2014, 2015, 2018, and 2019, and they were also similar to 2016.

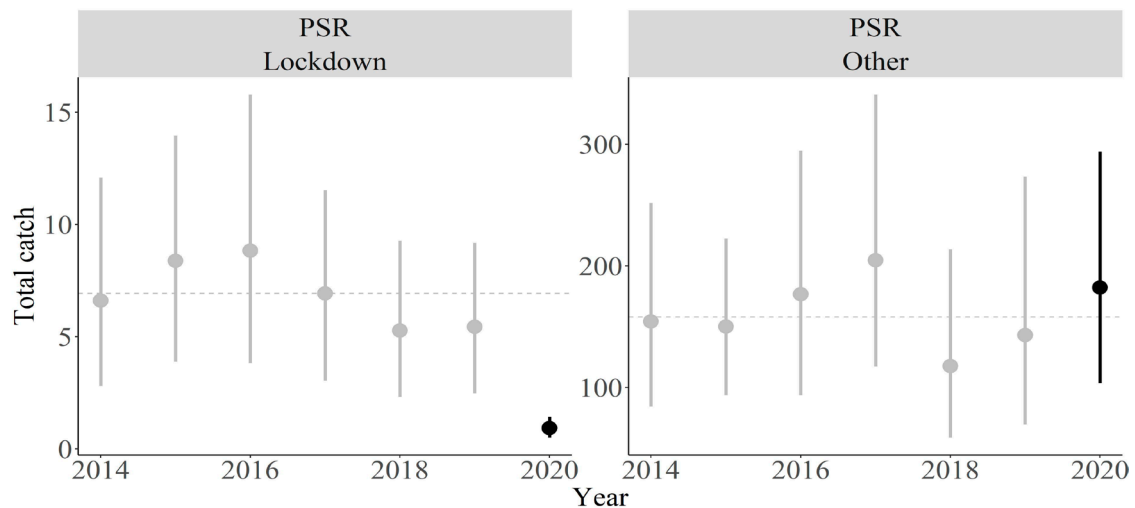


Figure A3. Mean and bootstrap 95% confidence intervals of declared rod catches during lockdown and other periods of the year in 2020 compared to the same periods in the preceding 6 years (2014-2019) for all 64 Principal Salmon Rivers. The dashed horizontal lines show mean declared rod catches during lockdown and other periods of the year in the preceding 6 years.

Table A2. Summary of the statistical model contrasting declared rod catches during lockdown in 2020 with declared rod catches over the same period in each of the preceding 6 years (2014-2019).

Model	Coefficient	Estimate	Std. Error	df	t value	Pr(> t)	Significance
Year	(Intercept)	0.14	0.065	91	2.2	3.2e-02	*
Year	Year2014	0.28	0.040	370	6.9	0.0e+00	***
Year	Year2015	0.31	0.040	370	7.8	0.0e+00	***
Year	Year2016	0.30	0.040	371	7.5	0.0e+00	***
Year	Year2017	0.26	0.040	370	6.6	0.0e+00	***
Year	Year2018	0.23	0.040	370	5.7	0.0e+00	***
Year	Year2019	0.20	0.040	370	4.9	1.2e-06	***

Given the difference in declared rod catches during lockdown in 2020 compared to each of the preceding 6 years, a statistical model was developed to provide an objective and river-specific correction to the 2020 declared rod catches. This model compared declared rod catches during lockdown in 2020 and the mean declared rod catches over the same period in the preceding 6 years. It was confirmed that this model better described observed rod catch than a model omitting a difference between 2020 and the mean of the preceding 6 years (Table A3).

Table A3. Comparison of statistical models with (year) and without (null) a term contrasting declared rod catches in lockdown in 2020 with the mean of declared rod catches for the same period in the preceding 6 years (2014-2019).

Model	Model terms	elpd_diff	se_diff	elpd_loo	se_elpd_loo	p_loo	looic	se_looic
m1	year	0.000	0.000	-174.840	20.091	27.216	349.680	40.181
m0	none	-2.212	1.469	-177.052	20.604	19.192	354.103	41.207

Model terms include year (year) and the null model (none). Also given is the difference in the expected log pointwise predictive density (elpd_diff) between the top-ranked and the other model, the standard error of the difference (se_diff) between the two models, the expected log pointwise predictive density (elpd_loo), the standard error of the expected log pointwise predictive density

(se_{elpd_loo}), the difference between expected log pointwise predictive density and the non-cross-validated log posterior predictive density (p_{loo}), the leave-one-out information criterion ($looic$), and the standard error of the leave-one-out information criterion (se_{looic}).

Discussion

Monthly counts of adult salmon returning to the Rivers Dee and Tamar from March to May in 2020 were within the range of monthly counts observed over the preceding 6 years, indicating that the numbers of fish available for capture in 2020 were comparable to those available for capture in the preceding 6 years.

Declared angling effort before 16 June in 2020 was significantly lower than in the preceding 6 years. This was not the case after 16 June, where angling effort in 2020 was significantly higher than in 2018, and it was also similar to 2019. Rod catches during lockdown in 2020 were significantly lower than in the preceding 6 years, but this was not the case for other periods of the year when declared rod catches were higher than in 2014, 2015, 2018, and 2019, and similar to 2016. Therefore, declared angling effort and rod catches in 2020 were likely to have been constrained in the early part of the season when COVID-19 restrictions were most severe. Consequently, declared rod catches during the lockdown period in 2020 should be adjusted to account for the possible influence of the COVID-19 pandemic on angling activity.

Since anglers report the date when salmon are captured, specific adjustments can be made to declared rod catches during the COVID-19 lockdown period from the 23 March to the 12 May in 2020. Three options to adjust early season declared rod catches were considered:

1. Apply river-specific raising factors derived from a statistical model that quantifies the difference between declared rod catches from the 23 March to the 12 May in 2020 (i.e., the lockdown period) and mean declared rod catches over the same time period in the preceding 6 years.
2. Apply a raising factor based on the ratio between the declared rod catches from the 23 March to the 12 May in 2020 and the mean declared catches over the same period in the preceding 6 years calculated over all rivers combined.
3. Substitute river-specific declared rod catches from the 23 March to the 12 May in 2020 with mean declared rod catches over the same period in the preceding 6 years.

Option 1 was chosen because it was considered to be more sensitive than option 2 (i.e., it was river-specific) and not as naïve as option 3 (i.e., it could estimate a rod catch in a river in 2020 even if one had not been recorded in the preceding 6 years). The statistical model used to apply option 1 is a log-Normal hurdle model in which the hurdle sub-model is described by $\log_{10} + 1$ of the river-specific mean rod catch in the preceding 6 years, and the log-Normal sub-model is described by a random intercept of River and an effect of Year indicating whether or not the rod catches were for 2020 or the mean of the preceding 6 years. The adjusted declared rod catches in 2020 for rivers without fish counters and/or traps resulting from the application of option 1 are shown in Figure A4.

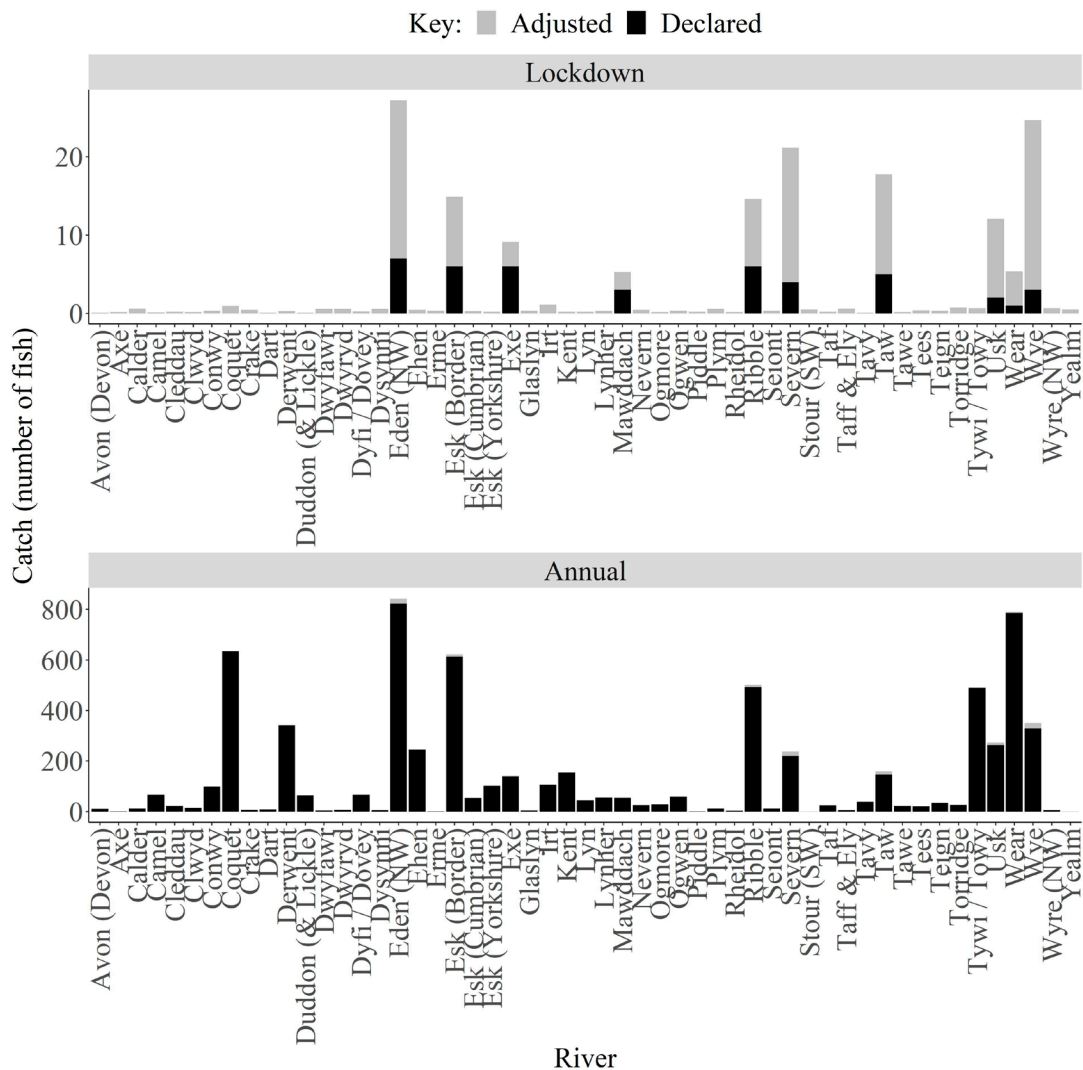



Figure A4. Bar plots showing the declared and adjusted rod catches during the lockdown period (top) and annually (bottom) in 2020 for the Principal Salmon Rivers without fish counters and/or traps.

No adjustments to declared rod catches from the 23 March to the 12 May in 2020 were made to 11 Principal Salmon Rivers (Tyne, Test, Itchen, Hampshire Avon, Frome, Tamar, Fowey, Lune, Leven, Teifi, and Dee) with fish counters and/or traps that provide RSEs because these are the primary data used in the derivation of egg deposition estimates. In addition, declared rod catches over this time period in 2020 were not adjusted on 11 rivers (Exe, Teign, Dart, Avon-Devon, Erne, Taw, Torridge, Lyn, Wye, Usk, and Mawddach) where modelled rod exploitation rates already accounted for annual changes in angling effort, and therefore included any effects of COVID-19 restrictions on angling activity.

Once the declared rod catches from the 23 March to the 12 May in 2020 for the other Principal Salmon Rivers were adjusted, the standard procedure to generate egg deposition estimates was applied based on the following assumptions:

1. The adjusted declared rod catches from the 23 March to the 12 May in 2020 corrected for the impacts of the COVID-19 pandemic on angling activity.
2. All additional rod caught fish in the early part of the season (i.e., obtained from '1' above) were corrected for catch declaration rates and considered to be MSW salmon of average weight and fecundity.
3. 100% catch-and-release rates were applied to all additional fish caught.



Front cover images (clockwise from top left)

- 1 – Rotary screw trap on the River Tyne (photo courtesy of Environment Agency)
- 2 – T net at South Shields (photo courtesy of Environment Agency)
- 3 – Salmon smolt from the River Frome (photo courtesy of Game and Wildlife Conservation Trust)
- 4 – A salmon swimming over the Gates Mill fish counter on the River Itchen (photo courtesy of Dom Longley, Environment Agency)

Centre for Environment, Fisheries & Aquaculture Science
 Lowestoft Laboratory
 Pakefield Road
 Lowestoft
 Suffolk
 NR33 0HT
www.cefas.co.uk

Tel: 01502 562244
 Twitter: @cefasgovuk

Environment Agency
 National Customer Contact Centre
 PO Box 544
 Rotherham
 S60 1BY
www.Gov.uk

Tel: 03708 506 506 (Mon-Fri, 8am – 6pm)
 Email: enquiries@environment-agency.gov.uk
 Facebook: <https://www.facebook.com/environmentagency>
 Twitter: <https://twitter.com/envagency>

Cyfoeth Naturiol Cymru /Natural Resources Wales
 Cambria House
 29 Newport Road
 Cardiff
 CF24 0TP.
www.naturalresourceswales.gov.uk

Tel: Customer contact centre 0300 065 3000
 Email: enquiries@naturalresourceswales.gov.uk
 Facebook: www.facebook.com/NatResWales
 Twitter: @NatResWales




 Centre for Environment
 Fisheries & Aquaculture
 Science

